



**Water Monitoring Result at WSD9 - Tai Wan
Mid-Flood Tide**

Date	Time	Weather Condition	Sampling Depth		Water Temperature			pH			Salinity		DO Saturation		DO		Turbidity		Suspended Solids					
					°C			-			ppt		%		mg/L		NTU		mg/L					
					Value	Average		Value	Average		Value	Average	Value	Average	Value	Average	Value	Average	Value	Average				
28/3/2012	20:50	Cloudy	Middle	2.0	19.86	19.86	19.86	7.94	7.94	7.94	31.58	31.58	31.58	80.5	80.6	80.4	6.09	6.10	6.09	3.44	4.15	3.70	6	5.00
	20:51		Middle	2.0	19.85	19.85		7.94	7.94		31.57	31.57		80.3	80.2		6.08	6.07		3.63	3.56		4	
31/3/2012	2:38	Cloudy	Middle	2.0	20.29	20.29	20.31	7.83	7.83	7.82	31.14	31.14	31.14	75.4	75.3	75.2	5.67	5.67	5.66	2.57	2.66	2.62	3	3.00
	2:39		Middle	2.0	20.32	20.32		7.81	7.81		31.13	31.13		75.1	75.1		5.65	5.65		2.63	2.60		3	
2/4/2012	11:05	Cloudy	Middle	2.5	20.20	20.20	20.25	8.17	8.17	8.17	32.45	32.45	32.45	90.2	89.3	90.0	6.75	6.63	6.71	2.14	2.32	2.17	2	2.50
	11:07		Middle	2.5	20.30	20.30		8.16	8.16		32.45	32.45		90.0	90.5		6.72	6.75		2.20	2.03		3	
5/4/2012	17:17	Rainy	Middle	2.5	20.10	20.10	20.10	8.16	8.16	8.16	29.75	29.75	29.75	89.6	87.9	88.9	6.82	6.69	6.77	4.42	4.55	4.48	5	5.00
	17:19		Middle	2.5	20.10	20.10		8.16	8.16		29.75	29.75		89.8	88.3		6.84	6.72		4.53	4.41		5	
7/4/2012	20:00	Cloudy	Middle	2.5	19.66	19.66	19.66	7.97	7.97	7.96	31.69	31.69	31.66	83.6	83.4	83.5	6.34	6.32	6.33	4.58	4.89	4.80	4	4.50
	20:01		Middle	2.5	19.66	19.66		7.95	7.95		31.63	31.63		83.5	83.3		6.33	6.31		4.75	4.98		5	
10/4/2012	10:50	Cloudy	Middle	2.5	21.30	21.30	21.25	8.21	8.21	8.22	32.50	32.50	32.50	88.9	89.3	89.3	6.51	6.54	6.54	2.47	2.55	2.47	6	5.00
	10:53		Middle	2.5	21.20	21.20		8.22	8.22		32.49	32.49		89.5	89.6		6.55	6.56		2.45	2.40		4	
12/4/2012	9:04	Fine	Middle	2.5	22.80	22.80	22.85	8.13	8.13	8.13	32.13	32.13	32.13	85.6	84.4	85.3	6.11	6.03	6.09	1.98	2.08	1.96	5	4.50
	9:06		Middle	2.5	22.90	22.90		8.13	8.13		32.13	32.13		86.2	84.8		6.15	6.05		1.99	1.80		4	
14/4/2012	9:12	Fine	Middle	2.5	23.10	23.10	23.15	8.17	8.17	8.17	32.36	32.36	32.37	90.0	89.6	90.1	6.38	6.35	6.38	1.04	0.95	0.99	3	3.50
	9:14		Middle	2.5	23.20	23.20		8.17	8.17		32.37	32.37		90.1	90.5		6.38	6.41		0.97	0.99		4	
16/4/2012	15:47	Cloudy	Middle	2.5	24.10	24.10	24.20	8.17	8.17	8.17	32.31	32.31	32.31	89.0	88.6	89.0	6.21	6.17	6.20	2.72	2.79	2.60	6	6.00
	15:49		Middle	2.5	24.30	24.30		8.17	8.17		32.30	32.30		89.8	88.4		6.27	6.15		2.46	2.42		6	
18/4/2012	19:00	Cloudy	Middle	2.5	21.70	21.70	21.75	8.26	8.26	8.25	33.30	33.30	33.29	85.8	86.1	86.1	6.21	6.24	6.24	2.69	2.66	2.68	6	6.50
	19:03		Middle	2.5	21.80	21.80		8.24	8.24		33.28	33.28		85.9	86.5		6.22	6.27		2.68	2.67		7	
20/4/2012	17:20	Cloudy	Middle	2.5	22.00	22.00	22.00	8.16	8.16	8.17	31.56	31.56	31.57	77.3	78.0	78.2	5.63	5.68	5.69	1.52	1.64	1.51	3	3.00
	17:23		Middle	2.5	22.00	22.00		8.17	8.17		31.57	31.57		78.2	79.1		5.70	5.76		1.41	1.45		3	
23/4/2012	19:10	Cloudy	Middle	2.0	23.76	23.76	23.76	7.76	7.76	7.76	31.43	31.43	31.43	96.2	96.1	96.1	6.79	6.79	6.79	3.58	3.00	3.18	6	6.00
	19:11		Middle	2.0	23.76	23.77		7.76	7.76		31.42	31.42		96.1	96.1		6.79	6.79		2.91	3.21		6	
25/4/2012	19:48	Cloudy	Middle	2.0	24.23	24.23	24.23	7.61	7.61	7.61	30.49	30.49	30.50	96.3	96.3	96.3	6.67	6.67	6.67	1.87	2.12	2.09	10	10.50
	19:49		Middle	2.0	24.23	24.23		7.61	7.61		30.50	30.50		96.3	96.3		6.67	6.67		2.22	2.15		11	
27/4/2012	21:38	Cloudy	Middle	2.0	22.75	22.75	22.75	8.10	8.10	8.10	31.60	31.60	31.60	90.2	90.2	90.2	6.48	6.48	6.48	2.19	2.16	2.32	4	5.00
	21:39		Middle	2.0	22.75	22.75		8.10	8.10		31.60	31.60		90.2	90.2		6.47	6.47		2.13	2.78		6	

Remarks:
Single underline denotes exceedance over Action Level
Double underline denotes exceedance over Limit Level



**Water Monitoring Result at WSD17 - Quarry Bay
Mid-Flood Tide**

Date	Time	Weather Condition	Sampling Depth		Water Temperature			pH			Salinity			DO Saturation			DO		Turbidity			Suspended Solids		
					°C			-			ppt			%			mg/L		NTU			mg/L		
			m	Value	Average	Value	Average	Value	Average	Value	Average	Value	Average	Value	Average	Value	Average	Value	Average	Value	Average	Value	Average	
28/3/2012	0:15	Cloudy	Middle	2.5	18.76	18.76	18.77	8.29	8.29	8.27	32.00	32.00	32.00	96.3	96.3	96.5	7.41	7.41	7.43	5.68	6.10	5.64	5	5.50
	0:16		Middle	2.5	18.77	18.77		8.24	8.24		32.00	32.01		96.3	97.2		7.41	7.48		5.49	5.28		6	
31/3/2012	7:11	Cloudy	Middle	2.5	19.45	19.53	19.58	8.17	8.17	8.16	31.45	31.45	31.45	83.9	83.2	83.5	6.37	6.32	6.34	3.07	3.19	3.13	3	3.50
	7:12		Middle	2.5	19.68	19.67		8.15	8.15		31.45	31.45		83.6	83.1		6.36	6.31		3.17	3.10		4	
2/4/2012	11:40	Cloudy	Middle	3.0	20.00	20.00	20.05	8.18	8.18	8.18	31.63	32.63	32.39	94.6	93.9	93.9	7.09	7.03	7.04	6.66	6.96	6.69	7	7.00
	11:42		Middle	3.0	20.10	20.10		8.18	8.18		32.64	32.64		94.3	92.9		7.06	6.96		6.28	6.85		7	
5/4/2012	18:32	Rainy	Middle	2.5	20.00	20.00	20.00	8.23	8.23	8.23	32.54	32.54	32.54	93.7	92.6	92.9	7.02	6.95	6.96	4.06	4.08	4.08	13	12.50
	18:33		Middle	2.5	20.00	20.00		8.23	8.23		32.54	32.54		93.3	91.8		7.00	6.88		4.15	4.01		12	
7/4/2012	18:21	Cloudy	Middle	2.5	19.43	19.43	19.45	7.83	7.83	7.83	31.86	31.86	31.87	83.2	83.0	82.9	6.33	6.31	6.31	8.57	8.45	8.40	13	12.00
	18:22		Middle	2.5	19.47	19.47		7.83	7.83		31.87	31.87		82.7	82.8		6.29	6.30		8.47	8.10		11	
10/4/2012	10:30	Cloudy	Middle	2.0	21.20	21.20	21.25	8.25	8.25	8.26	32.90	32.90	32.91	91.5	91.6	91.9	6.69	6.70	6.72	7.58	7.11	7.23	13	12.50
	10:33		Middle	2.0	21.30	21.30		8.26	8.26		32.91	32.91		92.2	92.3		6.74	6.75		7.13	7.09		12	
12/4/2012	11:25	Fine	Middle	2.5	22.70	22.70	22.80	8.23	8.23	8.23	32.59	32.59	32.60	88.3	88.8	88.7	6.29	6.32	6.32	2.04	2.09	2.04	5	4.50
	11:27		Middle	2.5	22.90	22.90		8.22	8.22		32.60	32.60		89.3	88.4		6.35	6.30		1.99	2.03		4	
14/4/2012	10:33	Fine	Middle	3.5	23.30	23.30	23.35	8.18	8.18	8.18	32.11	32.11	32.11	92.2	91.1	91.9	6.53	6.45	6.51	1.53	1.63	1.49	5	5.50
	10:35		Middle	3.5	23.40	23.40		8.18	8.18		32.11	32.11		92.7	91.6		6.56	6.48		1.32	1.49		6	
16/4/2012	14:42	Cloudy	Middle	2.5	24.20	24.20	24.20	8.24	8.24	8.24	32.31	32.31	32.31	94.1	92.4	93.2	6.56	6.44	6.49	1.34	1.47	1.41	4	4.50
	14:44		Middle	2.5	24.20	24.20		8.23	8.23		32.31	32.31		93.7	92.6		6.52	6.44		1.45	1.38		5	
18/4/2012	18:08	Cloudy	Middle	2.0	22.00	22.00	22.00	8.41	8.41	8.42	33.65	33.65	33.66	91.1	91.2	91.3	6.56	6.57	6.58	4.27	4.42	4.31	11	11.00
	18:12		Middle	2.0	22.00	22.00		8.42	8.42		33.66	33.66		91.6	91.4		6.59	6.58		4.30	4.26		11	
20/4/2012	15:55	Cloudy	Middle	2.0	22.00	22.00	22.05	8.16	8.16	8.17	31.96	31.96	31.97	81.6	81.9	81.9	5.94	5.96	5.96	1.47	1.46	1.47	4	3.50
	15:58		Middle	2.0	22.10	22.10		8.17	8.17		31.97	31.97		82.2	82.0		5.98	5.97		1.50	1.43		3	
23/4/2012	21:38	Cloudy	Middle	2.5	23.08	23.08	23.07	7.76	7.76	7.77	32.44	32.44	32.44	97.9	97.6	97.6	6.96	6.94	6.94	3.39	3.74	3.37	8	8.00
	21:39		Middle	2.5	23.06	23.06		7.77	7.77		32.44	32.44		97.6	97.4		6.94	6.93		3.12	3.24		8	
25/4/2012	22:25	Cloudy	Middle	2.5	23.74	23.75	23.75	7.69	7.69	7.69	31.86	31.86	31.86	93.2	93.2	93.2	6.32	6.32	6.32	1.48	1.32	1.32	6	6.50
	22:26		Middle	2.5	23.76	23.76		7.69	7.69		31.86	31.86		93.2	93.2		6.32	6.32		1.21	1.27		7	
27/4/2012	0:36	Cloudy	Middle	2.5	22.67	22.67	22.68	8.15	8.15	8.15	31.44	31.44	31.44	88.3	88.3	88.2	6.35	6.35	6.34	1.82	1.65	1.76	4	4.50
	0:37		Middle	2.5	22.68	22.68		8.15	8.15		31.44	31.44		88.0	88.0		6.33	6.33		1.78	1.79		5	

Remarks:
Single underline denotes exceedance over Action Level
Double underline denotes exceedance over Limit Level



**Water Monitoring Result at C9 - Provident Centre
Mid-Flood Tide**

Date	Time	Weather Condition	Sampling Depth		Water Temperature			pH			Salinity			DO Saturation			DO			Turbidity			Suspended Solids	
					°C			-			ppt			%			mg/L			NTU			mg/L	
			m		Value	Average		Value	Average		Value	Average		Value	Average		Value	Average		Value	Average		Value	Average
28/3/2012	23:50	Cloudy	Middle	2.0	18.81	18.81	18.82	7.85	7.85	7.85	31.23	31.23	31.23	81.5	81.5	81.9	6.30	6.30	6.33	6.32	6.79	6.41	5	5.00
	23:51		Middle	2.0	18.82	18.82		7.85	7.85		31.23	31.23		83.2	81.2		6.43	6.27		6.53	5.98		5	
31/3/2012	6:54	Cloudy	Middle	2.0	20.64	20.65	20.61	7.98	7.98	7.98	31.42	31.42	31.44	83.2	83.0	83.2	6.21	6.20	6.21	5.83	5.98	6.06	5	5.50
	6:55		Middle	2.0	20.58	20.58		7.97	7.97		31.45	31.45		83.4	83.0		6.23	6.20		6.20	6.22		6	
2/4/2012	15:03	Cloudy	Middle	2.0	20.60	20.60	20.65	8.12	8.12	8.12	32.22	32.22	32.22	80.3	79.7	80.2	5.96	5.85	5.92	7.54	7.57	7.62	6	6.50
	15:05		Middle	2.0	20.70	20.70		8.12	8.12		32.22	32.22		80.7	79.9		5.99	5.86		7.77	7.60		7	
5/4/2012	15:50	Rainy	Middle	3.0	19.60	19.60	19.60	7.87	7.87	7.87	30.84	30.84	30.84	70.5	70.5	69.8	5.38	5.38	5.33	9.22	8.63	8.49	10	11.00
	15:52		Middle	3.0	19.60	19.60		7.87	7.87		30.84	30.84		69.0	69.0		5.27	5.27		8.13	7.99		12	
7/4/2012	17:55	Cloudy	Middle	2.0	19.50	19.50	19.50	7.79	7.79	7.79	31.46	31.46	31.46	93.7	93.5	93.5	7.14	7.13	7.13	11.50	11.40	11.15	10	11.00
	17:56		Middle	2.0	19.50	19.50		7.79	7.79		31.46	31.45		93.2	93.5		7.10	7.13		10.90	10.80		12	
10/4/2012	10:12	Cloudy	Middle	2.0	20.80	20.80	20.75	8.18	8.18	8.19	32.36	32.36	32.37	83.8	84.0	84.1	6.17	6.18	6.19	6.64	6.60	6.52	13	13.50
	10:15		Middle	2.0	20.70	20.70		8.19	8.19		32.37	32.37		84.2	84.3		6.19	6.20		6.33	6.50		14	
12/4/2012	11:37	Fine	Middle	3.0	21.40	21.40	21.40	7.87	7.87	7.87	30.88	30.88	30.88	74.4	74.4	73.9	5.48	5.48	5.45	6.18	6.05	6.14	10	11.00
	11:39		Middle	3.0	21.40	21.40		7.87	7.87		30.88	30.88		73.7	73.1		5.44	5.38		6.23	6.11		12	
14/4/2012	13:13	Fine	Middle	2.0	24.30	24.30	24.35	8.12	8.12	8.12	31.37	31.37	31.37	85.5	84.2	84.9	5.98	5.89	5.93	3.20	3.03	3.18	5	5.50
	13:15		Middle	2.0	24.40	24.40		8.12	8.12		31.37	31.37		85.4	84.5		5.96	5.89		3.43	3.05		6	
16/4/2012	14:23	Cloudy	Middle	2.0	24.30	24.30	24.35	8.10	8.10	8.10	31.47	31.47	31.47	76.8	76.0	76.7	5.36	5.31	5.35	3.40	3.56	3.46	6	6.00
	14:24		Middle	2.0	24.40	24.40		8.10	8.10		31.47	31.47		77.5	76.4		5.41	5.33		3.50	3.39		6	
18/4/2012	17:43	Cloudy	Middle	2.0	22.20	22.20	22.15	8.20	8.20	8.21	32.99	32.99	32.99	90.4	90.3	90.2	6.49	6.48	6.48	4.48	4.24	4.15	7	7.00
	17:46		Middle	2.0	22.10	22.10		8.21	8.21		32.98	32.98		90.1	89.9		6.47	6.46		3.94	3.93		7	
20/4/2012	15:25	Cloudy	Middle	2.0	22.20	22.20	22.20	7.79	7.78	7.79	30.21	30.21	30.21	70.1	70.1	71.3	5.14	5.14	5.23	9.43	9.73	9.45	15	15.50
	15:27		Middle	2.0	22.20	22.20		7.79	7.78		30.21	30.21		72.5	72.5		5.31	5.31		9.22	9.40		16	
23/4/2012	21:17	Cloudy	Middle	2.0	23.36	23.36	23.36	7.63	7.63	7.63	31.74	31.74	31.74	97.7	97.9	97.9	6.90	6.92	6.92	8.33	7.96	8.17	15	15.50
	21:18		Middle	2.0	23.36	23.36		7.63	7.63		31.74	31.74		98.0	98.0		6.92	6.92		8.16	8.22		16	
25/4/2012	22:06	Cloudy	Middle	2.0	24.39	24.39	24.40	7.58	7.58	7.59	30.04	30.04	30.04	97.5	97.5	97.5	6.84	6.85	6.84	4.11	4.03	3.89	7	7.50
	22:07		Middle	2.0	24.41	24.41		7.59	7.60		30.04	30.04		97.5	97.5		6.84	6.84		3.73	3.70		8	
27/4/2012	0:15	Cloudy	Middle	2.0	22.75	22.75	22.73	8.08	8.08	8.08	30.96	30.96	30.97	97.5	97.4	97.3	7.03	7.03	7.02	4.01	3.88	3.98	7	7.00
	0:16		Middle	2.0	22.72	22.71		8.08	8.08		30.97	30.97		97.2	97.2		7.01	7.01		3.89	4.14		7	

Remarks:
Single underline denotes exceedance over Action Level
Double underline denotes exceedance over Limit Level



**Water Monitoring Result at C8 - City Garden
Mid-Flood Tide**

Date	Time	Weather Condition	Sampling Depth		Water Temperature			pH			Salinity			DO Saturation			DO			Turbidity			Suspended Solids	
					°C			-			ppt			%			mg/L			NTU			mg/L	
			m	Value	Average	Value	Average	Value	Average	Value	Average	Value	Average	Value	Average	Value	Average	Value	Average	Value	Average	Value	Average	Value
28/3/2012	23:40	Cloudy	Middle	2.0	19.33	19.33	19.36	7.90	7.90	7.90	31.42	31.42	31.41	81.9	81.1	81.3	6.26	6.20	6.22	4.79	5.12	4.99	8	8.00
	23:41		Middle	2.0	19.38	19.38		7.89	7.89		31.40	31.40		81.1	81.2		6.20	6.21		5.05	4.99		8	
31/3/2012	6:32	Cloudy	Middle	2.0	19.74	19.78	19.79	7.79	7.79	7.79	31.44	31.44	31.43	80.0	80.4	80.2	6.05	6.11	6.08	4.78	4.30	4.40	7	7.50
	6:33		Middle	2.0	19.81	19.81		7.79	7.79		31.41	31.41		80.0	80.4		6.05	6.10		4.42	4.11		8	
2/4/2012	14:45	Cloudy	Middle	2.0	20.50	20.50	20.60	8.13	8.13	8.13	32.18	32.18	32.19	83.4	82.3	82.8	6.19	6.11	6.14	8.13	7.92	8.09	10	9.00
	14:46		Middle	2.0	20.70	20.70		8.12	8.12		32.19	32.19		83.3	82.3		6.18	6.09		8.28	8.04		8	
5/4/2012	16:05	Rainy	Middle	2.0	19.70	19.70	19.70	8.07	8.07	8.06	30.52	30.52	30.52	68.3	68.3	68.1	5.22	5.22	5.20	11.00	11.50	11.10	13	13.00
	16:07		Middle	2.0	19.70	19.70		8.04	8.04		30.52	30.52		67.9	67.9		5.18	5.18		10.90	11.00		13	
7/4/2012	17:43	Cloudy	Middle	1.5	19.54	19.54	19.54	7.85	7.85	7.85	31.48	31.48	31.48	93.3	93.0	93.1	7.10	7.08	7.09	7.80	7.75	7.57	12	11.50
	17:44		Middle	1.5	19.54	19.54		7.85	7.85		31.48	31.48		92.8	93.1		7.07	7.09		7.48	7.24		11	
10/4/2012	10:05	Cloudy	Middle	2.0	20.80	20.80	20.85	8.16	8.16	8.16	32.23	32.23	32.23	82.8	83.0	82.9	6.10	6.12	6.11	4.85	4.99	4.76	10	9.50
	10:08		Middle	2.0	20.90	20.90		8.15	8.15		32.22	32.22		83.1	82.7		6.13	6.10		4.56	4.65		9	
12/4/2012	11:32	Fine	Middle	2.0	21.60	21.60	21.60	8.01	8.01	8.01	30.77	30.77	30.77	72.5	72.2	72.5	5.32	5.30	5.32	5.55	5.47	5.48	5	6.00
	11:34		Middle	2.0	21.60	21.60		8.01	8.01		30.77	30.77		72.7	72.4		5.33	5.31		5.43	5.46		7	
14/4/2012	12:55	Fine	Middle	2.0	24.10	24.10	24.20	8.08	8.08	8.08	31.28	31.28	31.28	77.4	77.8	77.9	5.41	5.44	5.44	3.24	3.09	3.09	5	4.50
	12:56		Middle	2.0	24.30	24.30		8.08	8.08		31.27	31.27		78.6	77.8		5.48	5.43		3.06	2.97		4	
16/4/2012	14:07	Cloudy	Middle	2.0	24.40	24.40	24.50	8.10	8.10	8.10	30.53	30.53	30.53	80.6	79.8	80.3	5.64	5.58	5.61	4.40	4.87	4.71	8	7.00
	14:08		Middle	2.0	24.60	24.60		8.10	8.10		30.53	30.53		80.7	80.0		5.64	5.58		4.67	4.89		6	
18/4/2012	17:35	Cloudy	Middle	2.0	22.30	22.30	22.25	8.18	8.18	8.18	32.92	32.92	32.93	75.4	75.8	75.9	5.41	5.44	5.44	3.92	3.69	3.75	8	8.00
	17:36		Middle	2.0	22.20	22.20		8.17	8.17		32.93	32.93		75.9	76.3		5.45	5.47		3.76	3.62		8	
20/4/2012	15:30	Cloudy	Middle	2.0	22.10	22.10	22.10	7.76	7.76	7.76	30.23	30.23	30.23	73.0	73.0	71.8	5.35	5.35	5.23	7.15	7.04	7.08	18	11.50
	15:31		Middle	2.0	22.10	22.10		7.76	7.76		30.23	30.23		70.5	70.5		5.11	5.11		7.01	7.10		5	
23/4/2012	21:08	Cloudy	Middle	2.0	23.27	23.29	23.32	7.61	7.61	7.61	31.35	31.35	31.35	97.0	96.8	96.9	6.81	6.80	6.81	6.76	6.94	6.75	12	12.50
	21:09		Middle	2.0	23.36	23.36		7.61	7.61		31.35	31.35		97.0	96.9		6.81	6.81		6.82	6.47		13	
25/4/2012	21:55	Cloudy	Middle	2.0	24.13	24.13	24.14	7.50	7.50	7.50	30.02	30.02	30.02	96.3	96.0	95.9	6.79	6.78	6.77	4.94	4.57	4.61	9	8.50
	21:56		Middle	2.0	24.14	24.14		7.50	7.50		30.02	30.02		95.7	95.5		6.76	6.75		4.40	4.52		8	
27/4/2012	0:02	Cloudy	Middle	2.0	22.85	22.85	22.85	8.27	8.27	8.27	28.70	28.70	28.70	88.5	88.5	88.4	6.42	6.42	6.42	2.92	3.25	3.04	6	5.50
	0:03		Middle	2.0	22.85	22.85		8.27	8.27		28.70	28.70		88.4	88.3		6.42	6.40		2.95	3.05		5	

Remarks:
Single underline denotes exceedance over Action Level
Double underline denotes exceedance over Limit Level



**Water Monitoring Result at C7 - Windsor House
Mid-Flood Tide**

Date	Time	Weather Condition	Sampling Depth		Water Temperature			pH			Salinity			DO Saturation		DO		Turbidity		Suspended Solids				
					°C			-			ppt			%		mg/L		NTU		mg/L				
					Value	Average		Value	Average		Value	Average		Value	Average		Value	Average	Value	Average	Value	Average		
28/3/2012	23:12	Cloudy	Middle	1.5	19.11	19.11	19.11	7.87	7.87	7.87	30.55	30.55	30.55	83.2	82.0	82.6	6.42	6.33	6.37	3.41	3.36	3.40	3	3.50
	23:13		Middle	1.5	19.11	19.11		7.87	7.87		30.55	30.55		82.6	82.6		6.37	6.37		3.27	3.55		4	
31/3/2012	6:04	Cloudy	Middle	1.5	19.69	16.69	19.03	7.56	7.56	7.55	29.95	29.95	29.95	64.3	63.6	63.5	4.93	4.88	4.87	1.89	1.76	1.83	<2	<2
	6:05		Middle	1.5	19.87	19.87		7.54	7.54		29.95	29.95		63.0	63.0		4.83	4.83		1.81	1.85		<2	
2/4/2012	14:17	Cloudy	Middle	1.5	21.30	21.30	21.35	7.95	7.95	7.95	31.53	31.53	31.52	67.0	65.7	67.0	4.93	4.84	4.93	7.62	7.55	7.61	<2	<2
	14:19		Middle	1.5	21.40	21.40		7.95	7.95		31.51	31.51		67.3	67.9		4.95	4.99		7.57	7.70		<2	
5/4/2012	16:29	Rainy	Middle	1.5	20.10	20.10	20.10	7.75	7.75	7.75	26.87	26.87	26.87	44.2	44.2	43.5	3.41	3.41	3.37	20.60	20.10	<u>20.25</u>	10	10.00
	16:31		Middle	1.5	20.10	20.10		7.74	7.74		26.87	26.87		42.8	42.8		3.32	3.32		20.30	20.00		10	
7/4/2012	17:11	Cloudy	Middle	1.5	19.60	19.60	19.60	7.78	7.78	7.78	30.87	30.87	30.87	81.9	81.9	81.9	6.25	6.25	6.25	4.96	4.90	4.86	4	3.50
	17:12		Middle	1.5	19.60	19.60		7.78	7.78		30.87	30.87		81.8	81.8		6.25	6.25		4.73	4.86		3	
10/4/2012	9:50	Cloudy	Middle	1.5	21.90	21.90	21.85	8.18	8.18	8.18	31.37	31.37	31.38	69.3	68.6	68.5	5.11	5.02	5.02	1.13	1.14	1.10	3	3.00
	9:55		Middle	1.5	21.80	21.80		8.17	8.17		31.38	31.38		68.2	67.8		4.98	4.95		1.04	1.07		3	
12/4/2012	11:20	Fine	Middle	1.5	22.40	22.40	22.45	7.73	7.73	7.74	29.59	29.59	29.59	49.3	48.8	49.1	3.59	3.55	3.57	3.72	3.83	3.77	<2	<2
	11:21		Middle	1.5	22.50	22.50		7.74	7.74		29.59	29.59		49.5	48.7		3.60	3.55		3.76	3.77		<2	
14/4/2012	12:42	Fine	Middle	1.5	24.60	24.60	24.65	7.94	7.94	7.94	30.07	30.07	30.07	53.7	53.3	53.5	3.76	3.72	3.74	1.03	0.90	0.98	6	6.00
	12:43		Middle	1.5	24.70	24.70		7.94	7.94		30.06	30.06		54.1	52.8		3.78	3.69		1.03	0.95		6	
16/4/2012	13:53	Cloudy	Middle	1.5	25.40	25.40	25.40	7.94	7.94	7.94	30.37	30.37	30.37	56.6	55.7	56.4	3.91	3.84	3.89	1.12	1.08	1.09	2	2.00
	13:54		Middle	1.5	25.40	25.40		7.94	7.94		30.37	30.37		56.9	56.5		3.92	3.89		1.14	1.02		2	
18/4/2012	17:00	Cloudy	Middle	1.5	22.50	22.50	22.45	8.09	8.09	8.08	32.15	32.15	32.16	61.9	63.1	63.5	4.42	4.54	4.60	1.08	1.02	1.04	4	4.50
	17:03		Middle	1.5	22.40	22.40		8.07	8.07		32.16	32.16		64.1	64.8		4.74	4.68		1.00	1.04		5	
20/4/2012	15:40	Cloudy	Middle	1.5	22.00	22.00	22.00	7.71	7.71	7.71	24.09	24.09	24.09	72.7	72.7	73.2	5.53	5.53	5.58	4.74	4.66	4.78	6	5.50
	15:42		Middle	1.5	22.00	22.00		7.71	7.71		24.09	24.09		73.7	73.7		5.63	5.63		4.94	4.77		5	
23/4/2012	20:44	Cloudy	Middle	1.5	23.30	23.30	23.33	7.69	7.69	7.69	30.28	30.28	30.28	83.9	83.3	81.9	6.01	5.97	5.87	2.04	1.83	1.84	<2	<2
	20:45		Middle	1.5	23.35	23.35		7.68	7.68		30.27	30.27		80.2	80.2		5.74	5.74		1.65	1.84		<2	
25/4/2012	21:31	Cloudy	Middle	1.5	24.32	24.32	24.32	7.54	7.54	7.54	29.00	29.00	29.00	75.1	74.7	74.5	5.32	5.30	5.28	1.64	1.36	1.24	9	9.50
	21:32		Middle	1.5	24.32	24.32		7.54	7.54		29.00	28.99		74.4	73.9		5.27	5.24		0.99	0.96		10	
27/4/2012	23:35	Cloudy	Middle	1.5	22.70	22.70	22.70	7.88	7.88	7.88	26.93	26.93	26.93	64.4	64.4	64.2	4.75	4.75	4.74	2.00	1.97	1.95	5	4.50
	23:36		Middle	1.5	22.70	22.70		7.88	7.88		26.93	26.93		64.0	64.0		4.73	4.73		1.89	1.92		4	

Remarks:
Single underline denotes exceedance over Action Level
Double underline denotes exceedance over Limit Level



**Water Monitoring Result at C1 - HKCEC Extension
Mid-Flood Tide**

Date	Time	Weather Condition	Sampling Depth		Water Temperature			pH			Salinity		DO Saturation		DO		Turbidity		Suspended Solids					
					°C			-			ppt		%		mg/L		NTU		mg/L					
			m	Value	Average	Value	Average	Value	Average	Value	Average	Value	Average	Value	Average	Value	Average	Value	Average	Value	Average			
28/3/2012	21:40	Cloudy	Middle	1.5	19.70	19.70	19.65	8.01	8.01	8.01	31.80	31.80	31.75	95.0	94.6	94.1	7.28	7.24	7.21	4.41	4.07	4.36	3	3.00
	21:42		Middle	1.5	19.60	19.60		8.01	8.01		31.70	31.70		93.8	93.1		7.18	7.13		4.45	4.52		3	
31/3/2012	10:23	Cloudy	Middle	2.5	20.30	20.30	20.30	7.83	7.83	7.83	30.85	30.85	30.85	60.5	60.5	60.4	4.35	4.35	4.33	3.44	3.39	3.46	4	4.50
	10:25		Middle	2.5	20.30	20.30		7.83	7.83		30.85	30.85		60.3	60.3		4.31	4.31		3.49	3.51		5	
2/4/2012	11:56	Cloudy	Middle	2.0	20.00	20.00	20.00	7.85	7.85	7.85	30.90	30.90	30.90	59.1	59.1	58.4	4.30	4.30	4.28	5.96	5.69	5.59	6	7.00
	11:58		Middle	2.0	20.00	20.00		7.85	7.85		30.90	30.90		57.7	57.7		4.26	4.26		5.40	5.30		8	
5/4/2012	18:30	Rainy	Middle	2.0	20.00	20.00	20.00	7.80	7.80	7.80	30.48	30.48	30.48	58.0	58.0	56.8	4.40	4.40	4.31	3.55	3.80	3.54	4	4.00
	18:32		Middle	2.0	20.00	20.00		7.80	7.80		30.48	30.48		55.5	55.5		4.22	4.22		3.26	3.54		4	
7/4/2012	15:50	Cloudy	Middle	2.5	19.40	19.40	19.35	7.82	7.82	7.82	30.76	30.76	30.78	71.0	71.0	69.8	5.45	5.45	5.36	4.89	4.80	4.80	9	8.00
	15:52		Middle	2.5	19.30	19.30		7.81	7.81		30.79	30.79		68.6	68.6		5.27	5.27		4.77	4.72		7	
10/4/2012	11:08	Cloudy	Middle	2.0	22.10	22.10	22.15	7.88	7.88	7.88	30.80	30.80	30.75	76.3	79.6	76.5	5.61	5.82	5.60	8.04	7.45	7.64	7	7.00
	11:10		Middle	2.0	22.20	22.20		7.88	7.88		30.70	30.70		75.6	74.5		5.53	5.45		7.20	7.88		7	
12/4/2012	10:35	Fine	Middle	2.0	22.10	22.10	22.10	7.83	7.83	7.83	30.44	30.44	30.44	73.8	73.8	74.1	5.38	5.38	5.42	4.11	3.79	4.08	3	3.00
	10:37		Middle	2.0	22.10	22.10		7.83	7.83		30.44	30.44		75.0	73.8		5.46	5.46		4.10	4.31		3	
14/4/2012	13:35	Fine	Middle	2.0	24.30	24.30	24.30	7.91	7.91	7.91	30.24	30.24	30.24	73.5	73.5	73.3	5.16	5.16	5.13	4.36	4.14	4.14	5	5.50
	13:37		Middle	2.0	24.30	24.30		7.91	7.91		30.24	30.24		73.0	73.0		5.10	5.10		4.09	3.97		6	
16/4/2012	15:30	Cloudy	Middle	2.0	24.00	24.00	24.00	7.69	7.69	7.69	30.05	30.05	30.05	72.0	71.9	72.1	5.10	5.09	5.10	2.43	2.69	2.39	4	4.00
	15:22		Middle	2.0	24.00	24.00		7.69	7.69		30.04	30.04		72.2	72.1		5.11	5.10		2.21	2.24		4	
18/4/2012	16:43	Cloudy	Middle	2.5	22.20	22.20	22.20	7.82	7.82	7.82	31.37	31.37	31.37	73.5	73.6	73.7	5.34	5.35	5.35	4.05	3.72	3.78	6	6.00
	16:46		Middle	2.5	22.20	22.20		7.82	7.82		31.37	31.37		74.1	73.4		5.38	5.33		3.62	3.74		6	
20/4/2012	17:00	Cloudy	Middle	2.0	22.40	22.40	22.40	7.77	7.77	7.77	27.25	27.25	27.25	72.7	72.7	72.6	5.30	5.30	5.28	3.46	3.46	3.45	3	3.00
	17:02		Middle	2.0	22.40	22.40		7.77	7.77		27.25	27.25		72.1	72.7		5.25	5.25		3.43	3.45		3	
23/4/2012	17:13	Cloudy	Middle	1.5	24.00	24.00	24.10	7.76	7.76	7.75	30.29	30.29	30.29	76.3	76.3	77.0	5.39	5.39	5.43	3.54	3.30	3.43	6	7.00
	17:15		Middle	1.5	24.20	24.20		7.74	7.74		30.29	30.29		77.6	77.6		5.47	5.47		3.43	3.43		8	
25/4/2012	19:10	Cloudy	Middle	2.0	24.20	24.20	24.15	7.78	7.78	7.78	28.25	28.25	28.24	74.2	74.2	76.5	5.28	5.28	5.44	4.31	4.50	4.36	6	5.50
	19:12		Middle	2.0	24.10	24.10		7.78	7.78		28.23	28.23		78.7	78.7		5.60	5.60		4.28	4.33		5	
27/4/2012	23:30	Cloudy	Middle	2.0	23.20	23.20	23.20	7.76	7.76	7.76	26.94	26.94	26.94	51.0	51.2	51.3	3.76	3.77	3.78	3.72	3.60	3.69	16	16.00
	23:32		Middle	2.0	23.20	23.20		7.76	7.76		26.94	26.94		51.6	51.4		3.80	3.79		3.66	3.77		16	

Remarks:
Single underline denotes exceedance over Action Level
Double underline denotes exceedance over Limit Level



**Water Monitoring Result at C2 - TH / APA / SOC
Mid-Flood Tide**

Date	Time	Weather Condition	Sampling Depth		Water Temperature			pH			Salinity			DO Saturation		DO		Turbidity		Suspended Solids				
					°C			-			ppt			%		mg/L		NTU		mg/L				
			m	Value	Average	Value	Average	Value	Average	Value	Average	Value	Average	Value	Average	Value	Average	Value	Average	Value	Average			
28/3/2012	22:35	Cloudy	Middle	1.5	19.20	19.20	19.20	8.17	8.17	8.17	31.70	31.70	31.80	94.3	93.5	93.4	7.27	7.21	7.21	3.22	3.06	3.27	4	3.50
	22:37		Middle	1.5	19.20	19.20		8.16	8.16		31.90	31.90		93.0	92.7		7.18	7.16		3.34	3.47		3	
31/3/2012	10:11	Cloudy	Middle	1.5	19.70	19.70	19.70	8.12	8.12	8.11	30.80	30.80	30.80	70.1	70.1	70.1	4.98	4.98	4.98	3.76	4.04	3.60	3	3.50
	10:13		Middle	1.5	19.70	19.70		8.10	8.10		30.80	30.80		70.0	70.0		4.98	4.98		3.25	3.34		4	
2/4/2012	11:35	Cloudy	Middle	1.5	20.30	20.30	20.35	7.77	7.77	7.77	30.81	30.81	30.81	66.7	66.7	67.1	4.92	4.92	4.83	3.00	2.84	2.82	4	3.00
	11:37		Middle	1.5	20.40	20.40		7.77	7.77		30.81	30.81		67.4	67.4		4.74	4.74		2.74	2.70		2	
5/4/2012	17:45	Rainy	Middle	2.5	20.00	20.00	20.00	7.90	7.90	7.90	29.60	29.60	29.60	58.3	58.3	57.0	4.45	4.45	4.35	12.60	13.20	<u>12.90</u>	4	3.50
	17:47		Middle	2.5	20.00	20.00		7.90	7.90		29.60	29.60		55.6	55.6		4.26	4.25		13.20	12.60		3	
7/4/2012	17:30	Cloudy	Middle	2.0	19.50	19.50	19.50	7.84	7.84	7.84	30.70	30.70	30.70	66.0	66.0	64.0	4.98	4.98	4.87	3.77	3.86	3.73	4	3.50
	17:32		Middle	2.0	19.50	19.50		7.83	7.83		30.70	30.70		62.0	62.0		4.76	4.76		3.53	3.74		3	
10/4/2012	8:58	Cloudy	Middle	1.5	20.80	20.80	20.80	7.73	7.73	7.73	30.50	30.50	30.50	74.4	73.9	74.2	5.60	5.55	5.57	3.52	3.91	3.82	5	4.50
	9:00		Middle	1.5	20.80	20.80		7.72	7.72		30.50	30.50		74.1	74.2		5.56	5.57		4.12	3.72		4	
12/4/2012	9:20	Fine	Middle	1.0	21.50	21.50	21.55	7.73	7.73	7.74	29.89	29.89	29.89	75.1	74.2	74.5	5.55	5.50	5.51	4.71	4.65	4.74	3	3.00
	9:21		Middle	1.0	21.60	21.60		7.75	7.75		29.88	29.88		74.4	74.1		5.51	5.48		4.79	4.82		3	
14/4/2012	13:22	Fine	Middle	2.0	24.00	24.00	24.00	7.80	7.80	7.80	30.06	30.06	30.06	82.4	82.4	82.4	5.82	5.82	5.82	3.06	3.32	3.25	7	6.50
	13:24		Middle	2.0	24.00	24.00		7.80	7.80		30.06	30.06		82.3	82.3		5.81	5.81		3.27	3.33		6	
16/4/2012	14:51	Cloudy	Middle	1.5	25.30	25.30	25.30	7.64	7.64	7.64	30.03	30.03	30.04	81.1	84.1	83.4	5.72	5.84	5.81	2.19	2.17	2.14	3	3.50
	14:53		Middle	1.5	25.30	25.30		7.63	7.63		30.04	30.04		84.4	83.8		5.86	5.81		2.14	2.06		4	
18/4/2012	15:05	Cloudy	Middle	1.0	22.00	22.00	22.05	7.86	7.86	7.86	31.35	31.35	31.35	70.5	70.4	70.5	5.12	5.12	5.13	2.71	2.84	2.74	4	4.00
	15:07		Middle	1.0	22.10	22.10		7.85	7.85		31.35	31.35		70.5	70.7		5.12	5.14		2.88	2.54		4	
20/4/2012	17:30	Cloudy	Middle	1.5	22.20	22.20	22.20	7.76	7.76	7.76	30.46	30.46	30.46	67.2	67.3	65.7	4.87	4.87	4.76	5.61	5.09	5.39	4	5.00
	17:32		Middle	1.5	22.20	22.20		7.76	7.76		30.46	30.46		64.1	64.1		4.65	4.65		5.66	5.18		6	
23/4/2012	17:05	Cloudy	Middle	1.0	24.00	24.00	24.00	7.74	7.74	7.74	30.62	30.62	30.63	80.2	80.2	80.2	5.66	5.66	5.66	4.53	4.64	4.60	10	9.50
	17:07		Middle	1.0	24.00	24.00		7.74	7.74		30.63	30.63		80.2	80.2		5.66	5.66		4.57	4.64		9	
25/4/2012	18:52	Cloudy	Middle	1.0	24.80	24.80	24.80	7.71	7.71	7.72	29.39	29.39	29.39	75.6	75.6	72.9	5.30	5.20	5.28	6.09	5.97	6.06	8	7.00
	18:54		Middle	1.0	24.80	24.80		7.72	7.72		29.39	29.39		70.2	70.2		5.31	5.31		6.17	6.01		6	
27/4/2012	23:50	Cloudy	Middle	1.5	22.80	22.80	22.75	7.78	7.78	7.79	28.90	28.90	28.90	80.8	80.6	80.7	5.89	5.88	5.88	4.00	4.01	4.04	11	10.50
	23:52		Middle	1.5	22.70	22.70		7.79	7.79		28.90	28.90		80.3	80.9		5.85	5.89		4.04	4.12		10	

Remarks:
Single underline denotes exceedance over Action Level
Double underline denotes exceedance over Limit Level



**Water Monitoring Result at C3 - HKCEC Phase I
Mid-Flood Tide**

Date	Time	Weather Condition	Sampling Depth		Water Temperature			pH			Salinity			DO Saturation			DO			Turbidity			Suspended Solids	
					°C			-			ppt			%			mg/L			NTU			mg/L	
			m		Value	Average		Value	Average		Value	Average		Value	Average		Value	Average		Value	Average		Value	Average
28/3/2012	22:17	Cloudy	Middle	2.0	19.00	19.00	19.00	8.10	8.10	8.10	31.50	31.50	31.55	78.4	76.3	76.1	6.07	5.91	5.89	2.62	2.79	2.68	2	2.50
	22:19		Middle	2.0	19.00	19.00		8.10	8.10		31.60	31.60		75.1	74.5		5.81	5.76		2.66	2.63		3	
31/3/2012	11:30	Cloudy	Middle	4.0	19.10	19.10	19.10	7.95	7.95	7.94	30.45	30.45	30.45	51.8	51.8	51.0	3.30	3.30	3.44	3.81	3.41	3.43	<2	<2
	11:32		Middle	4.0	19.10	19.10		7.93	7.93		30.45	30.45		50.2	50.2		3.57	3.57		3.22	3.26		<2	
2/4/2012	14:00	Cloudy	Middle	2.0	19.70	19.70	19.70	7.83	7.83	7.83	30.68	30.68	30.68	45.0	45.0	48.2	4.07	4.07	4.05	4.49	4.19	4.32	5	4.50
	14:02		Middle	2.0	19.70	19.70		7.83	7.83		30.68	30.68		51.4	51.4		4.02	4.02		4.30	4.29		4	
5/4/2012	18:22	Rainy	Middle	2.5	20.50	20.50	20.50	7.69	7.69	7.69	27.05	27.05	27.05	43.5	43.5	48.9	3.52	3.52	3.85	10.40	11.60	11.33	4	4.00
	18:24		Middle	2.5	20.50	20.50		7.69	7.69		27.05	27.05		54.2	54.2		4.17	4.17		11.70	11.60		4	
7/4/2012	17:17	Cloudy	Middle	2.5	19.00	19.00	19.00	7.62	7.62	7.62	29.96	29.96	29.87	53.5	53.5	52.7	4.15	4.15	4.09	2.23	2.30	2.30	2	2.00
	17:19		Middle	2.5	19.00	19.00		7.62	7.62		29.96	29.60		51.9	51.9		4.03	4.03		2.37	2.30		2	
10/4/2012	9:47	Cloudy	Middle	3.0	20.80	20.80	20.80	7.69	7.69	7.69	29.50	29.50	29.45	56.7	57.3	57.7	4.28	4.32	4.35	2.82	2.77	2.71	3	3.00
	9:49		Middle	3.0	20.80	20.80		7.68	7.68		29.40	29.40		58.1	58.6		4.37	4.41		2.66	2.57		3	
12/4/2012	9:52	Fine	Middle	2.5	21.60	21.60	21.60	7.72	7.72	7.72	30.18	30.18	30.18	60.5	60.5	60.3	4.47	4.47	4.46	4.08	3.68	4.07	7	7.00
	9:54		Middle	2.5	21.60	21.60		7.72	7.72		30.18	30.18		60.1	60.1		4.44	4.44		4.29	4.22		7	
14/4/2012	14:35	Fine	Middle	2.5	23.20	23.20	23.20	7.73	7.73	7.73	30.12	30.12	30.12	76.3	76.3	75.3	5.47	5.47	5.40	2.56	2.51	2.53	4	5.00
	14:37		Middle	2.5	23.20	23.20		7.73	7.73		30.12	30.12		74.3	74.3		5.33	5.33		2.50	2.54		6	
16/4/2012	17:07	Cloudy	Middle	3.0	23.80	23.80	23.80	7.70	7.70	7.70	30.26	30.26	30.27	62.4	65.8	64.4	4.44	4.63	4.56	3.03	3.07	3.01	4	3.50
	17:09		Middle	3.0	23.80	23.80		7.69	7.69		30.27	30.27		65.3	64.0		4.62	4.55		2.92	3.01		3	
18/4/2012	15:40	Cloudy	Middle	2.5	22.40	22.40	22.30	7.79	7.79	7.79	31.48	31.48	31.48	56.3	56.5	56.6	4.08	4.10	4.10	2.74	2.51	2.56	4	4.00
	15:42		Middle	2.5	22.20	22.20		7.79	7.79		31.47	31.47		56.9	56.6		4.13	4.10		2.41	2.59		4	
20/4/2012	17:27	Cloudy	Middle	2.5	22.70	22.70	22.70	7.72	7.72	7.72	28.89	28.89	28.89	70.9	70.9	72.1	5.34	5.34	5.38	6.15	6.29	6.34	7	7.50
	17:29		Middle	2.5	22.70	22.70		7.72	7.72		28.89	28.89		73.3	73.3		5.41	5.41		6.41	6.49		8	
23/4/2012	18:25	Cloudy	Middle	2.0	24.00	24.00	24.00	7.65	7.65	7.66	30.43	30.43	30.43	74.9	74.9	75.5	5.30	5.30	5.35	7.86	7.83	7.49	14	15.50
	18:27		Middle	2.0	24.00	24.00		7.66	7.66		30.43	30.43		76.1	76.1		5.39	5.39		7.69	6.58		17	
25/4/2012	21:31	Cloudy	Middle	2.5	25.00	25.00	25.00	7.62	7.62	7.62	29.00	29.00	29.01	75.6	75.6	72.9	5.30	5.30	5.11	4.59	4.67	4.68	8	8.00
	21:33		Middle	2.5	25.00	25.00		7.62	7.62		29.01	29.01		70.2	70.2		4.91	4.91		4.69	4.77		8	
27/4/2012	21:30	Cloudy	Middle	3.0	23.20	23.20	23.25	7.65	7.65	7.66	29.86	29.86	29.87	52.3	53.6	53.9	3.77	3.87	3.89	3.62	3.67	3.65	10	10.00
	21:32		Middle	3.0	23.30	23.30		7.66	7.66		29.88	29.88		54.5	55.2		3.93	3.98		3.61	3.69		10	

Remarks:
Single underline denotes exceedance over Action Level
Double underline denotes exceedance over Limit Level



**Water Monitoring Result at C4e - WCT / GEC
Mid-Flood Tide**

Date	Time	Weather Condition	Sampling Depth		Water Temperature			pH			Salinity			DO Saturation		DO		Turbidity		Suspended Solids				
					°C			-			ppt			%		mg/L		NTU		mg/L				
					Value	Value	Average	Value	Value	Average	Value	Value	Average	Value	Value	Average	Value	Value	Average	Value	Value	Average	Value	Value
28/3/2012	22:06	Cloudy	Middle	1.0	19.10	19.10	19.10	8.13	8.13	8.13	31.30	31.30	31.30	84.5	83.8	83.2	6.53	6.48	6.43	7.08	7.33	7.35	6	6.50
	22:08		Middle	1.0	19.10	19.10		8.13	8.13		31.30	31.30		82.6	81.8		6.39	6.32		7.71	7.28		7	
31/3/2012	11:00	Cloudy	Middle	1.5	20.80	20.80	20.80	7.85	7.85	7.85	30.43	30.43	30.44	45.6	45.6	45.5	3.40	3.40	3.38	5.96	5.84	5.78	8	8.50
	11:02		Middle	1.5	20.80	20.80		7.85	7.85		30.45	30.45		45.3	45.3		3.36	3.36		5.77	5.56		9	
2/4/2012	13:15	Cloudy	Middle	2.0	20.20	20.20	20.20	8.04	8.04	8.03	30.66	30.66	30.67	46.2	46.2	46.0	3.44	3.44	3.44	5.88	5.76	5.82	6	5.00
	13:17		Middle	2.0	20.20	20.20		8.01	8.01		30.67	30.67		45.7	45.7		3.43	3.43		5.72	5.91		4	
5/4/2012	18:05	Rainy	Middle	1.5	20.50	20.50	20.50	7.73	7.73	7.73	27.88	27.88	27.88	52.2	52.2	58.5	4.29	4.29	4.63	9.91	9.49	9.64	6	5.50
	18:07		Middle	1.5	20.50	20.50		7.73	7.73		27.88	27.88		64.8	64.8		4.97	4.97		9.30	9.85		5	
7/4/2012	17:00	Cloudy	Middle	2.0	19.10	19.10	19.10	7.85	7.85	7.84	30.46	30.46	30.47	55.4	55.4	52.4	4.28	4.28	4.05	4.10	4.05	4.06	2	2.50
	17:02		Middle	2.0	19.10	19.10		7.82	7.82		30.47	30.47		49.4	49.4		3.81	3.81		3.96	4.11		3	
10/4/2012	9:18	Cloudy	Middle	1.5	21.10	21.10	21.15	7.69	7.69	7.69	29.90	29.90	29.95	60.7	61.3	61.4	4.52	4.57	4.57	2.41	2.42	2.44	<2	<2
	9:20		Middle	1.5	21.20	21.20		7.68	7.68		30.00	30.00		61.4	62.0		4.57	4.61		2.50	2.44		<2	
12/4/2012	9:40	Fine	Middle	2.0	22.00	22.00	22.05	7.70	7.70	7.70	30.18	30.18	30.17	60.3	60.2	60.5	4.39	4.38	4.39	3.40	3.41	3.56	2	3.00
	9:42		Middle	2.0	22.10	22.10		7.70	7.70		30.16	30.16		59.6	61.9		4.33	4.46		3.54	3.87		4	
14/4/2012	14:20	Fine	Middle	1.5	23.50	23.50	23.50	7.79	7.79	7.79	30.23	30.23	30.23	77.1	77.1	77.3	5.49	5.49	5.51	2.23	2.27	2.30	5	4.00
	14:22		Middle	1.5	23.50	23.50		7.79	7.79		30.23	30.23		77.4	77.4		5.53	5.53		2.29	2.41		3	
16/4/2012	16:40	Cloudy	Middle	2.0	23.80	23.80	23.80	7.69	7.69	7.69	30.24	30.24	30.24	66.3	66.8	66.8	4.70	4.74	4.74	2.25	2.28	2.26	3	3.00
	16:42		Middle	2.0	23.80	23.80		7.68	7.68		30.23	30.23		66.8	67.4		4.73	4.79		2.21	2.31		3	
18/4/2012	15:20	Cloudy	Middle	1.5	22.60	22.60	22.55	7.81	7.81	7.81	31.48	31.48	31.48	56.5	57.3	57.2	4.09	4.13	4.13	2.84	2.75	2.81	4	3.50
	15:22		Middle	1.5	22.50	22.50		7.81	7.81		31.48	31.48		57.2	57.6		4.13	4.16		2.79	2.84		3	
20/4/2012	17:20	Cloudy	Middle	1.5	22.80	22.80	22.80	7.71	7.71	7.71	28.70	28.70	28.70	65.4	65.4	66.0	4.78	4.78	4.82	4.94	5.28	5.12	8	7.00
	17:22		Middle	1.5	22.80	22.80		7.71	7.71		28.70	28.70		66.6	66.6		4.86	4.86		5.00	5.25		6	
23/4/2012	18:12	Cloudy	Middle	1.5	24.00	24.00	24.00	7.65	7.65	7.65	30.34	30.34	30.34	71.3	71.3	72.6	5.27	5.27	5.23	3.78	3.70	3.67	9	8.00
	18:14		Middle	1.5	24.00	24.00		7.65	7.65		30.34	30.34		73.9	73.9		5.19	5.19		3.55	3.66		7	
25/4/2012	21:10	Cloudy	Middle	1.5	25.00	25.00	25.05	7.67	7.61	7.64	28.79	28.79	28.79	75.6	75.6	72.9	5.30	5.30	5.11	3.49	3.47	3.54	6	5.50
	21:12		Middle	1.5	25.10	25.10		7.67	7.61		28.79	28.79		70.2	70.2		4.91	4.91		3.70	3.51		5	
27/4/2012	22:00	Cloudy	Middle	2.0	23.20	23.20	23.20	7.72	7.72	7.73	28.58	28.58	28.59	52.1	53.1	53.2	3.78	3.82	3.84	5.41	5.32	5.45	11	10.00
	22:02		Middle	2.0	23.20	23.20		7.73	7.73		28.59	28.59		52.3	55.1		3.78	3.97		5.65	5.41		9	

Remarks:
Single underline denotes exceedance over Action Level
Double underline denotes exceedance over Limit Level



**Water Monitoring Result at C4w - WCT / GEC
Mid-Flood Tide**

Date	Time	Weather Condition	Sampling Depth		Water Temperature			pH			Salinity			DO Saturation			DO			Turbidity			Suspended Solids	
					°C			-			ppt			%			mg/L			NTU			mg/L	
			m		Value	Average		Value	Average		Value	Average		Value	Average		Value	Average		Value	Average		Value	Average
28/3/2012	22:12	Cloudy	Middle	1.0	19.00	19.00	19.00	8.07	8.07	8.07	31.60	31.60	31.60	86.2	85.0	83.6	6.68	6.65	6.55	1.63	1.65	1.55	4	3.50
	22:14		Middle	1.0	19.00	19.00		8.07	8.07		31.60	31.60		82.7	80.6		6.64	6.23		1.64	1.29		3	
31/3/2012	11:15	Cloudy	Middle	1.5	19.40	19.40	19.40	7.70	7.70	7.70	30.44	30.44	30.44	45.1	45.1	44.9	3.28	3.28	3.28	7.77	7.55	7.54	5	5.50
	11:17		Middle	1.5	19.40	19.40		7.70	7.70		30.44	30.44		44.7	44.7		3.28	3.28		7.67	7.15		6	
2/4/2012	13:44	Cloudy	Middle	2.0	19.70	19.70	19.70	7.72	7.72	7.72	30.51	30.51	30.51	38.4	38.4	39.1	3.10	3.10	3.13	1.25	1.42	1.35	<2	<2
	13:46		Middle	2.0	19.70	19.70		7.72	7.72		30.51	30.51		39.8	39.8		3.10	3.20		1.32	1.41		<2	
5/4/2012	18:15	Rainy	Middle	1.5	20.30	20.30	20.30	7.66	7.66	7.66	23.54	23.54	23.54	63.5	63.5	62.5	5.23	5.23	5.20	5.58	5.38	5.33	2	2.50
	18:17		Middle	1.5	20.30	20.30		7.66	7.66		23.54	23.54		61.5	61.5		5.16	5.16		5.32	5.05		3	
7/4/2012	17:05	Cloudy	Middle	2.0	19.00	19.00	19.00	7.70	7.70	7.70	30.51	30.51	30.51	46.6	46.6	45.9	3.61	3.61	3.56	2.10	1.95	2.00	3	3.00
	17:07		Middle	2.0	19.00	19.00		7.69	7.69		30.51	30.51		45.2	45.2		3.50	3.50		1.88	2.07		3	
10/4/2012	9:24	Cloudy	Middle	1.5	20.70	20.70	20.70	7.66	7.66	7.66	29.50	29.50	29.55	55.3	56.4	56.6	4.18	4.26	4.27	1.88	1.93	1.88	<2	<2
	5:26		Middle	1.5	20.70	20.70		7.65	7.65		29.60	29.60		56.9	57.9		4.28	4.35		1.82	1.88		<2	
12/4/2012	9:45	Fine	Middle	1.5	21.90	21.90	21.90	7.60	7.60	7.60	30.12	30.12	30.12	57.4	57.4	58.1	4.22	4.22	4.27	2.51	1.78	1.91	<2	<2
	9:47		Middle	1.5	21.90	21.90		7.60	7.60		30.12	30.12		58.7	58.7		4.31	4.31		1.72	1.64		<2	
14/4/2012	14:25	Fine	Middle	1.5	23.40	23.40	23.40	7.66	7.66	7.66	30.17	30.17	30.17	70.8	70.8	71.2	5.06	5.06	5.09	1.37	1.73	1.59	3	2.50
	14:27		Middle	1.5	23.40	23.40		7.66	7.66		30.17	30.17		71.6	71.6		5.11	5.11		1.45	1.79		2	
16/4/2012	17:00	Cloudy	Middle	2.0	23.80	23.80	23.80	7.59	7.59	7.60	30.20	30.20	30.21	58.2	59.6	59.9	4.11	4.21	4.23	2.28	2.45	2.37	5	5.00
	17:02		Middle	2.0	23.80	23.80		7.60	7.60		30.21	30.21		60.1	61.5		4.25	4.34		2.31	2.42		5	
18/4/2012	15:28	Cloudy	Middle	1.5	22.10	22.10	22.05	7.68	7.68	7.68	31.22	31.22	31.22	41.5	41.3	41.5	3.02	3.01	3.02	1.85	1.86	1.79	3	2.50
	15:30		Middle	1.5	22.00	22.00		7.68	7.68		31.22	31.22		41.6	41.6		3.03	3.03		1.74	1.69		2	
20/4/2012	17:10	Cloudy	Middle	1.5	22.60	22.60	22.60	7.58	7.58	7.59	27.02	27.02	27.02	77.1	77.1	74.9	6.06	6.06	5.75	2.58	2.47	2.49	<2	<2
	17:12		Middle	1.5	22.60	22.60		7.59	7.59		27.02	27.02		72.6	72.6		5.44	5.44		2.43	2.49		<2	
23/4/2012	18:20	Cloudy	Middle	1.5	23.60	23.60	23.65	7.62	7.62	7.62	29.33	29.33	29.33	68.1	68.1	69.6	4.84	4.84	5.06	1.43	1.57	1.42	5	5.50
	18:22		Middle	1.5	23.70	23.70		7.61	7.61		29.33	29.33		71.0	71.0		5.27	5.27		1.36	1.32		6	
25/4/2012	21:15	Cloudy	Middle	1.5	24.80	24.80	24.80	7.60	7.60	7.60	29.00	29.00	29.01	72.4	72.4	71.3	5.12	5.12	5.02	3.11	3.27	3.18	11	11.50
	21:14		Middle	1.5	24.80	24.80		7.60	7.60		29.01	29.01		70.2	70.2		4.91	4.91		3.15	3.17		12	
27/4/2012	21:13	Cloudy	Middle	2.0	23.10	23.10	23.10	7.42	7.42	7.43	29.43	29.43	29.44	46.5	47.7	47.7	3.37	3.46	3.46	1.71	1.62	1.68	4	4.00
	21:15		Middle	2.0	23.10	23.10		7.43	7.43		29.44	29.44		47.8	48.9		3.47	3.55		1.68	1.69		4	

Remarks:
Single underline denotes exceedance over Action Level
Double underline denotes exceedance over Limit Level



**Water Monitoring Result at C5e - Sun Hung Kai Centre
Mid-Flood Tide**

Date	Time	Weather Condition	Sampling Depth		Water Temperature			pH			Salinity			DO Saturation		DO		Turbidity			Suspended Solids			
					°C			-			ppt			%		mg/L		NTU			mg/L			
			m	Value	Average	Value	Average	Value	Average	Value	Average	Value	Average	Value	Average	Value	Average	Value	Average	Value	Average	Value	Average	
28/3/2012	22:39	Cloudy	Middle	1.0	19.36	19.37	19.38	7.71	7.71	7.71	31.30	31.30	31.30	75.3	74.5	75.1	5.75	5.70	5.74	5.81	6.09	6.00	6	6.00
	22:40		Middle	1.0	19.39	19.39		7.71	7.71		31.30	31.30		76.4	74.1		5.84	5.66		6.09	6.02		6	
31/3/2012	5:31	Cloudy	Middle	1.5	19.76	19.76	19.77	7.66	7.66	7.66	31.29	31.29	31.29	70.8	70.8	70.7	5.37	5.37	5.36	3.60	3.78	3.67	6	6.00
	5:32		Middle	1.5	19.77	19.77		7.66	7.66		31.29	31.29		70.5	70.5		5.35	5.34		3.66	3.64		6	
2/4/2012	12:40	Cloudy	Middle	1.5	20.90	20.90	20.90	7.85	7.85	7.85	30.75	30.75	30.75	56.5	56.5	55.8	4.03	4.03	4.01	4.26	4.00	4.09	3	3.50
	12:42		Middle	1.5	20.90	20.90		7.85	7.85		30.75	30.75		55.0	55.0		3.98	3.98		3.91	4.18		4	
5/4/2012	17:45	Rainy	Middle	1.5	20.80	20.80	20.80	7.89	7.89	7.89	28.69	28.69	28.69	47.8	47.8	47.2	3.61	3.61	3.57	4.19	4.32	4.28	2	2.50
	17:47		Middle	1.5	20.80	20.80		7.89	7.89		28.69	28.69		46.6	46.6		3.52	3.52		4.49	4.11		3	
7/4/2012	16:30	Cloudy	Middle	1.5	19.40	19.40	19.35	7.81	7.81	7.81	29.84	29.84	29.85	52.0	52.0	50.5	4.02	4.02	3.90	4.01	4.48	4.23	4	4.00
	16:32		Middle	1.5	19.30	19.30		7.81	7.81		29.86	29.86		48.9	48.9		3.77	3.77		4.32	4.11		4	
10/4/2012	10:46	Cloudy	Middle	2.0	22.80	22.80	22.80	7.85	7.85	7.84	30.40	30.40	30.35	71.1	73.2	72.0	5.14	5.28	5.20	4.19	4.89	4.41	4	5.00
	10:48		Middle	2.0	22.80	22.80		7.83	7.83		30.30	30.30		71.9	71.6		5.19	5.17		4.06	4.51		6	
12/4/2012	10:13	Fine	Middle	2.0	22.40	22.40	22.40	7.76	7.76	7.76	30.28	30.28	30.28	67.3	67.3	67.5	4.86	4.86	4.88	3.96	4.02	3.96	3	3.50
	10:15		Middle	2.0	22.40	22.40		7.76	7.76		30.28	30.28		67.7	67.7		4.89	4.89		3.87	3.99		4	
14/4/2012	12:03	Fine	Middle	1.5	23.70	23.70	23.80	8.06	8.06	8.06	31.58	31.58	31.58	79.5	78.2	79.0	5.60	5.50	5.56	2.28	2.09	2.10	8	7.50
	12:04		Middle	1.5	23.90	23.90		8.06	8.06		31.57	31.57		80.0	78.3		5.62	5.50		1.99	2.02		7	
16/4/2012	16:13	Cloudy	Middle	1.5	24.00	24.00	24.05	7.87	7.87	7.87	30.49	30.49	30.50	67.8	68.4	68.5	4.79	4.83	4.84	3.86	3.21	3.60	7	6.50
	16:15		Middle	1.5	24.10	24.10		7.86	7.86		30.50	30.50		68.8	68.9		4.86	4.86		3.54	3.77		6	
18/4/2012	16:20	Cloudy	Middle	1.0	22.80	22.80	22.80	7.84	7.84	7.84	31.53	31.53	31.54	61.6	61.8	61.5	4.42	4.44	4.41	4.22	3.82	4.05	9	9.00
	16:22		Middle	1.0	22.80	22.80		7.83	7.83		31.54	31.54		61.3	61.1		4.40	4.38		4.03	4.11		9	
20/4/2012	16:10	Cloudy	Middle	1.5	22.40	22.40	22.40	7.61	7.61	7.61	28.85	28.85	28.85	73.0	73.0	73.4	5.35	5.35	5.38	6.56	6.84	6.71	6	6.00
	16:12		Middle	1.5	22.40	22.40		7.61	7.61		28.85	28.85		73.7	73.7		5.41	5.41		6.71	6.74		6	
23/4/2012	17:53	Cloudy	Middle	1.0	23.50	23.50	23.50	7.67	7.67	7.68	30.23	30.23	30.23	76.3	76.3	75.1	5.39	5.39	5.29	3.47	3.66	3.56	18	<u>19.00</u>
	17:55		Middle	1.0	23.50	23.50		7.68	7.68		30.23	30.23		73.9	73.9		5.19	5.19		3.49	3.61		20	
25/4/2012	20:43	Cloudy	Middle	1.5	24.50	24.50	24.50	8.02	8.02	8.02	28.94	28.94	28.94	78.7	78.7	75.6	5.60	5.60	5.36	14.50	15.00	<u>14.55</u>	24	<u>24.50</u>
	20:45		Middle	1.5	24.50	24.50		8.02	8.02		28.94	28.94		72.4	72.4		5.12	5.12		15.00	13.70		25	
27/4/2012	22:50	Cloudy	Middle	2.0	24.10	24.10	24.10	7.65	7.65	7.66	29.50	29.50	29.51	65.4	64.9	65.2	4.66	4.62	4.65	4.18	4.58	4.41	4	4.50
	22:52		Middle	2.0	24.10	24.10		7.66	7.66		29.51	29.51		64.7	65.8		4.62	4.68		4.22	4.67		5	

Remarks:
Single underline denotes exceedance over Action Level
Double underline denotes exceedance over Limit Level



**Water Monitoring Result at C5w - Sun Hung Kai Centre
Mid-Flood Tide**

Date	Time	Weather Condition	Sampling Depth		Water Temperature			pH			Salinity			DO Saturation		DO		Turbidity			Suspended Solids			
					°C			-			ppt		%		mg/L		NTU			mg/L				
			m	Value	Average	Value	Average	Value	Average	Value	Average	Value	Average	Value	Average	Value	Average	Value	Average	Value	Average	Value	Average	
28/3/2012	22:43	Cloudy	Middle	1.0	19.09	19.09	19.10	7.71	7.71	7.71	31.48	31.48	31.48	77.0	77.3	77.7	5.91	5.94	5.96	6.36	6.21	6.40	9	8.00
	22:44		Middle	1.0	19.10	19.10		7.70	7.70		31.48	31.48		78.4	77.9		6.02	5.98		6.49	6.54		7	
31/3/2012	5:36	Cloudy	Middle	1.5	19.53	19.53	19.76	7.63	7.63	7.63	31.44	31.44	31.30	72.3	72.5	72.8	5.50	5.51	5.53	4.66	4.50	4.40	5	5.00
	5:37		Middle	1.5	19.99	19.98		7.62	7.62		31.16	31.16		73.2	73.1		5.56	5.55		4.35	4.10		5	
2/4/2012	12:47	Cloudy	Middle	1.5	21.00	21.00	21.00	8.04	8.04	8.03	30.61	30.61	30.61	60.7	60.7	59.9	4.25	4.25	4.22	2.04	2.33	2.12	<2	2.00
	12:49		Middle	1.5	21.00	21.00		8.01	8.01		30.61	30.61		59.1	59.1		4.18	4.18		2.04	2.06		2	
5/4/2012	17:50	Rainy	Middle	1.5	21.00	21.00	21.00	7.84	7.84	7.84	28.87	28.87	28.87	51.0	51.0	49.9	3.83	4.83	3.98	5.68	5.76	5.43	8	7.00
	17:52		Middle	1.5	21.00	21.00		7.84	7.84		28.87	28.87		48.7	48.7		3.63	3.63		5.21	5.08		6	
7/4/2012	16:35	Cloudy	Middle	1.5	19.40	19.40	19.35	7.86	7.86	7.84	30.43	30.43	30.43	54.5	54.5	50.9	4.19	4.19	3.91	4.17	4.12	4.09	7	7.50
	16:37		Middle	1.5	19.30	19.30		7.82	7.82		30.43	30.43		47.2	47.2		3.63	3.63		3.91	4.15		8	
10/4/2012	10:53	Cloudy	Middle	2.0	22.30	22.30	22.25	7.78	7.78	7.78	30.40	30.40	30.35	70.1	70.7	69.9	5.12	5.16	5.10	3.83	3.62	3.77	4	5.00
	10:55		Middle	2.0	22.20	22.20		7.77	7.77		30.30	30.30		69.4	69.4		5.07	5.06		4.10	3.52		6	
12/4/2012	10:20	Fine	Middle	2.0	22.70	22.70	22.70	7.74	7.74	7.74	30.28	30.28	30.28	75.5	75.5	75.8	5.41	5.41	5.43	3.28	3.33	3.34	3	3.50
	10:22		Middle	2.0	22.70	22.70		7.74	7.74		30.28	30.28		76.0	76.0		5.45	5.45		3.35	3.41		4	
14/4/2012	11:55	Fine	Middle	1.5	23.80	23.80	23.85	8.05	8.05	8.05	31.62	31.62	31.62	77.4	77.1	77.2	5.48	5.43	5.44	2.47	2.51	2.45	5	5.50
	11:56		Middle	1.5	23.90	23.90		8.05	8.05		31.61	31.61		77.9	76.2		5.50	5.35		2.44	2.39		6	
16/4/2012	16:23	Cloudy	Middle	1.5	23.50	23.50	23.50	7.71	7.71	7.72	30.61	30.61	30.60	67.6	67.7	68.1	4.76	4.77	4.80	4.20	4.30	4.25	6	6.50
	16:25		Middle	1.5	23.50	23.50		7.72	7.72		30.59	30.59		68.6	68.5		4.84	4.82		4.26	4.22		7	
18/4/2012	16:12	Cloudy	Middle	1.0	23.30	23.30	23.25	7.85	7.85	7.86	31.37	31.37	31.37	60.4	59.7	60.0	4.31	4.26	4.28	5.17	5.35	4.97	13	12.50
	16:14		Middle	1.0	23.20	23.20		7.86	7.86		31.37	31.37		60.5	59.5		4.31	4.24		4.42	4.93		12	
20/4/2012	16:13	Cloudy	Middle	1.5	22.30	22.30	22.30	7.78	7.78	7.78	29.21	29.21	29.21	71.4	71.4	71.6	5.24	5.24	5.26	6.24	6.27	6.38	18	22.50
	16:15		Middle	1.5	22.30	22.30		7.78	7.78		29.21	29.21		71.8	71.8		5.28	5.28		6.52	6.47		27	
23/4/2012	17:50	Cloudy	Middle	1.0	23.50	23.50	23.55	7.66	7.66	7.66	30.17	30.17	30.19	77.6	77.6	77.6	5.47	5.47	5.47	3.51	3.44	3.46	7	6.50
	17:52		Middle	1.0	23.60	23.60		7.66	7.66		30.21	30.21		77.6	77.6		5.47	5.47		3.47	3.40		6	
25/4/2012	20:46	Cloudy	Middle	1.5	24.60	24.60	24.60	8.03	8.03	8.03	28.95	28.95	28.95	74.2	74.2	74.9	5.28	5.28	5.29	12.90	13.70	13.43	6	6.00
	20:47		Middle	1.5	24.60	24.60		8.03	8.03		28.95	28.95		75.6	75.6		5.30	5.30		13.60	13.50		6	
27/4/2012	22:56	Cloudy	Middle	2.0	24.20	24.20	24.20	7.70	7.70	7.70	29.60	29.60	29.57	66.1	65.9	65.8	4.72	4.70	4.69	4.60	4.11	4.31	4	4.00
	22:58		Middle	2.0	24.20	24.20		7.69	7.69		29.59	29.50		65.8	65.2		4.68	4.66		4.28	4.26		4	

Remarks:
Single underline denotes exceedance over Action Level
Double underline denotes exceedance over Limit Level



**Water Monitoring Result at WSD21 - Wan Chai
Mid-Flood Tide**

Date	Time	Weather Condition	Sampling Depth		Water Temperature			pH			Salinity			DO Saturation		DO		Turbidity		Suspended Solids				
					°C			-			ppt			%		mg/L		NTU		mg/L				
			m	Value	Average	Value	Average	Value	Average	Value	Average	Value	Average	Value	Average	Value	Average	Value	Average	Value	Average			
28/3/2012	21:54	Cloudy	Middle	1.0	19.20	19.20	19.20	8.14	8.14	8.14	31.80	31.80	31.80	90.0	89.2	88.8	6.93	6.87	6.84	5.56	5.99	5.58	15	15.50
	21:56		Middle	1.0	19.20	19.20		8.14	8.14		31.80	31.80		88.4	87.5		6.82	6.75		5.31	5.47		16	
31/3/2012	10:45	Cloudy	Middle	2.0	20.70	20.70	20.70	8.02	8.02	8.02	30.81	30.81	30.81	51.1	51.1	51.1	3.79	3.79	3.77	6.36	6.19	6.26	4	4.50
	10:47		Middle	2.0	20.70	20.70		8.02	8.02		30.81	30.81		51.0	51.0		3.75	3.75		6.19	6.31		5	
2/4/2012	12:16	Cloudy	Middle	2.0	20.10	20.10	20.15	8.00	8.00	7.99	30.81	30.81	30.81	52.4	52.4	52.3	3.80	3.80	3.78	5.24	5.20	5.28	4	5.00
	12:18		Middle	2.0	20.20	20.20		7.98	7.98		30.81	30.81		52.1	52.1		3.75	3.75		5.47	5.19		6	
5/4/2012	17:25	Rainy	Middle	2.0	20.40	20.40	20.40	7.88	7.88	7.88	32.07	32.07	31.07	44.5	44.5	43.8	3.37	3.37	3.31	5.54	5.59	5.55	4	5.00
	17:27		Middle	2.0	20.40	20.40		7.88	7.88		30.07	30.07		43.1	43.1		3.25	3.25		5.53	5.53		6	
7/4/2012	16:17	Cloudy	Middle	1.5	19.30	19.30	19.30	7.78	7.78	7.78	30.72	30.72	30.72	50.1	50.1	49.3	3.85	3.85	3.79	6.17	6.34	6.16	18	<u>17.00</u>
	16:19		Middle	1.5	19.30	19.30		7.77	7.77		30.71	30.71		48.4	48.4		3.72	3.72		5.98	6.14		16	
10/4/2012	10:11	Cloudy	Middle	2.0	21.20	21.20	21.20	7.83	7.83	7.84	30.50	30.50	30.45	77.9	77.8	76.6	5.81	5.80	5.71	11.60	11.10	<u>10.90</u>	6	7.00
	10:13		Middle	2.0	21.20	21.20		7.84	7.84		30.40	30.40		75.2	75.4		5.60	5.62		10.60	10.30		8	
12/4/2012	10:07	Fine	Middle	2.0	21.80	21.80	21.80	7.76	7.76	7.76	30.34	30.34	30.34	64.4	64.4	64.7	4.73	4.73	4.76	4.61	4.63	4.53	4	4.00
	10:09		Middle	2.0	21.80	21.80		7.76	7.76		30.34	30.34		65.0	65.0		4.78	4.78		4.48	4.39		4	
14/4/2012	14:00	Fine	Middle	2.0	23.70	23.70	23.70	7.85	7.85	7.83	30.59	30.59	30.59	73.4	73.4	73.1	5.20	5.20	5.18	5.26	5.46	5.29	7	7.00
	14:02		Middle	2.0	23.70	23.70		7.85	7.75		30.59	30.59		72.7	72.7		5.15	5.15		5.21	5.23		7	
16/4/2012	15:50	Cloudy	Middle	1.5	24.50	24.50	24.50	7.68	7.68	7.68	30.29	30.29	30.29	72.8	72.2	73.2	5.11	5.07	5.14	3.77	3.69	3.71	6	6.00
	15:52		Middle	1.5	24.50	24.50		7.67	7.67		30.28	30.28		73.7	74.2		5.17	5.22		3.70	3.66		6	
18/4/2012	15:58	Cloudy	Middle	1.5	22.70	22.70	22.70	7.89	7.89	7.89	31.57	31.57	31.57	64.0	64.2	64.2	4.60	4.61	4.62	5.82	6.00	5.93	6	5.50
	16:00		Middle	1.5	22.70	22.70		7.89	7.89		31.57	31.57		64.2	64.4		4.62	4.63		5.93	5.96		5	
20/4/2012	16:17	Cloudy	Middle	1.5	22.60	22.60	22.60	7.72	7.72	7.72	29.77	29.77	29.77	72.5	72.5	72.7	5.28	5.28	5.30	3.98	3.96	4.02	4	5.00
	16:19		Middle	1.5	22.60	22.60		7.72	7.72		29.77	29.77		72.9	72.9		5.31	5.31		4.12	4.03		6	
23/4/2012	17:45	Cloudy	Middle	1.0	24.30	24.30	24.30	7.67	7.67	7.67	30.51	30.51	30.51	75.6	75.6	74.8	5.34	5.34	5.27	3.65	3.67	3.58	6	7.00
	17:47		Middle	1.0	24.30	24.30		7.67	7.67		30.50	30.50		73.9	73.9		5.19	5.19		3.51	3.47		8	
25/4/2012	20:25	Cloudy	Middle	2.0	24.60	24.60	24.60	7.82	7.82	7.82	29.05	29.05	29.05	72.4	72.4	72.1	5.12	5.12	5.08	7.43	7.23	7.24	17	16.00
	20:27		Middle	2.0	24.60	24.60		7.82	7.82		29.05	29.05		71.7	71.7		5.04	5.04		7.09	7.21		15	
27/4/2012	22:39	Cloudy	Middle	1.5	22.70	22.70	22.70	7.75	7.75	7.75	30.17	30.17	30.18	70.7	73.3	72.0	5.12	5.30	5.22	12.10	13.30	<u>12.95</u>	16	16.00
	22:41		Middle	1.5	22.70	22.70		7.75	7.75		30.18	30.18		71.6	72.2		5.18	5.26		13.20	13.20		16	

Remarks:
Single underline denotes exceedance over Action Level
Double underline denotes exceedance over Limit Level



**Water Monitoring Result at WSD19 - Sheung Wan
Mid-Flood Tide**

Date	Time	Weather Condition	Sampling Depth		Water Temperature			pH			Salinity			DO Saturation		DO		Turbidity		Suspended Solids				
					°C			-			ppt			%		mg/L		NTU		mg/L				
					Value	Average		Value	Average		Value	Average		Value	Average		Value	Average	Value	Average	Value	Average	Value	Average
28/3/2012	1:16	Cloudy	Middle	2.0	18.93	18.95	18.96	7.98	7.98	7.98	31.36	31.36	31.37	75.7	75.6	74.9	5.82	5.81	5.75	4.60	4.56	4.56	5	6.00
	1:17		Middle	2.0	18.98	18.99		7.98	7.98		31.38	31.38		73.9	74.2		5.68	5.70		4.44	4.64		7	
31/3/2012	5:10	Cloudy	Middle	2.0	20.05	20.05	20.00	7.83	7.83	7.82	31.38	31.38	31.42	71.1	71.2	71.1	5.37	5.38	5.37	3.49	3.46	3.33	5	4.50
	5:11		Middle	2.0	19.95	19.93		7.80	7.80		31.45	31.45		71.1	71.1		5.37	5.37		3.16	3.19		4	
2/4/2012	16:07	Cloudy	Middle	2.0	20.80	20.80	20.85	8.10	8.10	8.10	32.20	32.20	32.21	85.9	86.5	86.4	6.36	6.40	6.39	6.75	7.04	6.89	4	4.00
	16:09		Middle	2.0	20.90	20.90		8.10	8.10		32.21	32.21		87.9	85.3		6.49	6.30		7.08	6.70		4	
5/4/2012	15:40	Rainy	Middle	2.5	20.30	20.30	20.35	8.16	8.16	8.15	31.98	31.98	31.99	90.4	89.5	89.8	6.76	6.70	6.72	3.17	3.14	3.13	7	7.00
	15:42		Middle	2.5	20.40	20.40		8.14	8.14		31.99	31.99		90.2	89.1		6.74	6.66		3.10	3.11		7	
7/4/2012	16:10	Cloudy	Middle	1.5	19.70	19.70	19.70	7.96	7.96	7.96	31.39	31.39	31.39	87.3	87.3	87.2	6.63	6.64	6.63	7.69	7.86	7.73	5	5.50
	16:11		Middle	1.5	19.69	19.69		7.96	7.96		31.39	31.40		87.1	87.0		6.62	6.61		7.98	7.39		6	
10/4/2012	9:05	Cloudy	Middle	2.5	20.90	20.90	20.85	8.10	8.10	8.11	31.90	31.90	31.91	86.8	87.0	87.1	6.44	6.46	6.47	5.90	5.74	5.44	7	6.50
	9:08		Middle	2.5	20.80	20.80		8.11	8.11		31.92	31.92		87.2	87.3		6.48	6.49		5.15	4.97		6	
12/4/2012	12:03	Fine	Middle	2.0	22.90	22.90	23.00	8.12	8.12	8.12	31.92	31.92	31.93	84.6	83.5	84.4	6.04	5.95	6.01	5.52	5.61	5.49	9	8.50
	12:05		Middle	2.0	23.10	23.10		8.12	8.12		31.93	31.93		85.3	84.3		6.06	5.99		5.43	5.38		8	
14/4/2012	11:32	Fine	Middle	2.0	23.30	23.30	23.35	8.25	8.25	8.25	30.85	30.85	30.85	86.6	87.1	86.8	6.18	6.20	6.18	5.25	5.44	5.14	11	11.50
	11:34		Middle	2.0	23.40	23.40		8.24	8.24		30.85	30.85		87.4	85.9		6.22	6.11		5.04	4.83		12	
16/4/2012	12:30	Cloudy	Middle	2.0	24.60	24.60	24.65	8.19	8.19	8.19	30.70	30.70	30.69	89.0	89.3	89.5	6.13	6.15	6.16	3.47	3.75	3.36	4	4.00
	12:32		Middle	2.0	24.70	24.70		8.18	8.18		30.68	30.68		89.8	89.9		6.18	6.19		3.00	3.21		4	
18/4/2012	15:15	Cloudy	Middle	2.0	22.40	22.40	22.35	8.22	8.22	8.23	32.22	32.22	32.23	73.3	72.5	71.2	5.27	5.21	5.12	1.51	1.29	1.31	4	4.00
	15:18		Middle	2.0	22.30	22.30		8.23	8.23		32.23	32.23		70.2	68.6		5.05	4.93		1.20	1.24		4	
20/4/2012	19:35	Cloudy	Middle	2.0	22.10	22.10	22.15	8.15	8.15	8.16	31.76	31.76	31.77	81.5	81.8	81.9	5.91	5.94	5.95	2.61	2.65	2.56	4	4.50
	19:38		Middle	2.0	22.20	22.20		8.16	8.16		31.77	31.77		81.9	82.4		5.95	5.99		2.51	2.45		5	
23/4/2012	23:00	Cloudy	Middle	2.0	23.25	23.22	23.22	7.73	7.73	7.72	31.31	31.31	31.31	83.9	84.0	83.8	5.98	5.99	5.97	6.06	5.96	5.95	12	12.00
	23:01		Middle	2.0	23.21	23.21		7.71	7.71		31.31	31.32		83.5	83.6		5.95	5.96		5.84	5.92		12	
25/4/2012	23:42	Cloudy	Middle	2.0	23.99	23.99	23.98	7.65	7.65	7.65	30.05	30.05	30.07	82.9	82.8	82.8	5.87	5.86	5.86	4.42	4.58	4.54	11	10.00
	23:43		Middle	2.0	23.96	23.96		7.64	7.64		30.08	30.08		82.7	82.7		5.86	5.86		4.69	4.46		9	
27/4/2012	1:45	Cloudy	Middle	2.0	22.71	22.71	22.71	8.11	8.11	8.11	31.28	31.28	31.28	72.8	72.8	72.8	5.24	5.24	5.24	3.40	3.31	3.39	4	4.50
	1:46		Middle	2.0	22.70	22.70		8.11	8.11		31.28	31.28		72.7	72.7		5.24	5.24		3.52	3.33		5	

Remarks:
Single underline denotes exceedance over Action Level
Double underline denotes exceedance over Limit Level



**Water Monitoring Result at WSD20 - Kennedy Town
Mid-Flood Tide**

Date	Time	Weather Condition	Sampling Depth		Water Temperature			pH			Salinity			DO Saturation			DO			Turbidity			Suspended Solids	
					°C			-			ppt			%			mg/L			NTU			mg/L	
			m	Value	Average	Value	Average	Value	Average	Value	Average	Value	Average	Value	Average	Value	Average	Value	Average	Value	Average	Value	Average	Value
28/3/2012	1:02	Cloudy	Middle	2.0	18.78	18.78	18.81	8.21	8.21	8.21	31.48	31.48	31.48	90.3	90.3	88.9	6.95	6.95	6.85	5.95	6.03	5.93	7	6.50
	1:03		Middle	2.0	18.83	18.83		8.20	8.20		31.48	31.48		87.8	87.3		6.78	6.73		6.85	5.66		6.06	
31/3/2012	4:46	Cloudy	Middle	2.0	19.78	19.78	19.83	8.04	8.04	8.03	31.33	31.33	31.32	81.0	80.9	80.8	6.14	6.14	6.13	3.36	3.07	3.16	<2	<2
	4:47		Middle	2.0	19.88	19.87		8.01	8.01		31.30	31.30		80.5	80.7		6.10	6.12		6.13	3.19		3.00	
2/4/2012	15:42	Cloudy	Middle	1.5	20.50	20.50	20.60	8.20	8.20	8.20	32.34	32.34	32.34	93.5	91.9	93.0	6.95	6.82	6.91	2.99	2.90	3.08	4	3.50
	15:43		Middle	1.5	20.70	20.70		8.20	8.20		32.34	32.34		93.8	92.9		6.96	6.90		6.91	3.24		3.18	
5/4/2012	14:20	Rainy	Middle	1.5	20.80	20.80	20.80	8.25	8.25	8.25	32.17	32.17	32.17	89.7	89.9	89.5	6.63	6.65	6.62	3.59	3.31	3.25	8	7.00
	14:22		Middle	1.5	20.80	20.80		8.24	8.24		32.17	32.17		87.9	90.6		6.50	6.70		6.62	2.97		3.13	
7/4/2012	16:35	Cloudy	Middle	1.5	19.58	19.58	19.58	8.00	8.00	8.00	31.25	31.25	31.25	88.1	88.1	88.1	6.71	6.71	6.71	4.72	4.19	4.30	5	5.00
	16:36		Middle	1.5	19.58	19.58		8.00	8.00		31.25	31.25		88.0	88.0		6.71	6.70		6.71	4.25		4.02	
10/4/2012	8:55	Cloudy	Middle	2.0	20.70	20.70	20.70	8.09	8.09	8.09	31.80	31.80	31.80	83.7	83.7	84.6	6.27	6.27	6.31	8.69	8.75	8.87	13	13.50
	8:58		Middle	2.0	20.70	20.70		8.09	8.09		31.80	31.80		85.5	85.5		6.35	6.35		6.31	9.18		8.84	
12/4/2012	11:50	Fine	Middle	1.5	22.90	22.90	23.00	8.22	8.22	8.22	30.88	30.88	30.88	93.4	92.3	92.7	6.70	6.62	6.64	2.02	2.06	2.03	4	4.00
	11:52		Middle	1.5	23.10	23.10		8.22	8.22		30.88	30.88		92.9	92.3		6.65	6.60		6.64	2.02		2.01	
14/4/2012	11:16	Fine	Middle	1.5	23.20	23.20	23.25	8.21	8.21	8.21	29.97	29.97	29.97	96.6	95.6	96.0	6.94	6.86	6.89	2.35	2.43	2.25	4	4.00
	11:18		Middle	1.5	23.30	23.30		8.21	8.21		29.97	29.97		96.8	95.1		6.94	6.82		6.89	2.20		2.02	
16/4/2012	11:55	Cloudy	Middle	1.5	24.50	24.50	24.55	8.25	8.25	8.24	30.16	30.16	30.15	97.9	97.8	97.5	6.83	6.82	6.80	1.89	1.69	1.77	<2	<2
	11:57		Middle	1.5	24.60	24.60		8.23	8.23		30.14	30.14		97.2	97.0		6.77	6.76		6.80	1.57		1.91	
18/4/2012	14:55	Cloudy	Middle	2.0	22.50	22.50	22.45	8.21	8.21	8.21	31.96	31.96	31.97	73.3	71.3	70.7	5.27	5.13	5.08	1.94	1.54	1.76	4	4.50
	14:58		Middle	2.0	22.40	22.40		8.20	8.20		31.97	31.97		70.0	68.3		5.03	4.89		5.08	1.73		1.82	
20/4/2012	19:10	Cloudy	Middle	2.0	22.10	22.10	22.15	8.22	8.22	8.23	30.23	30.23	30.23	85.0	85.9	85.8	6.22	6.29	6.28	2.26	2.25	2.24	4	5.00
	19:13		Middle	2.0	22.20	22.20		8.23	8.23		30.22	30.22		86.0	86.1		6.30	6.31		6.28	2.22		2.21	
23/4/2012	22:42	Cloudy	Middle	2.0	23.54	23.54	23.56	7.78	7.78	7.78	30.25	30.25	30.25	87.6	87.4	87.4	6.25	6.23	6.23	5.00	5.21	5.16	7	6.00
	22:43		Middle	2.0	23.57	23.57		7.78	7.78		30.25	30.25		87.4	87.2		6.23	6.22		6.23	5.30		5.11	
25/4/2012	23:30	Cloudy	Middle	2.0	23.84	23.84	23.85	7.68	7.68	7.68	29.07	29.07	29.07	89.1	89.0	89.0	6.36	6.35	6.36	3.29	3.21	3.18	6	6.00
	23:31		Middle	2.0	23.86	23.86		7.68	7.67		29.07	29.07		89.0	89.0		6.36	6.35		6.36	3.14		3.08	
27/4/2012	1:28	Cloudy	Middle	2.0	22.79	22.79	22.79	8.19	8.19	8.19	30.25	30.25	30.25	73.4	73.4	73.4	5.31	5.31	5.31	3.40	2.98	3.05	5	5.50
	1:29		Middle	2.0	22.79	22.79		8.19	8.19		30.25	30.25		73.4	73.4		5.31	5.31		5.31	2.81		3.01	

Remarks:
Single underline denotes exceedance over Action Level
Double underline denotes exceedance over Limit Level



**Water Monitoring Result at WSD7 - Kowloon South
Mid-Flood Tide**

Date	Time	Weather Condition	Sampling Depth		Water Temperature			pH			Salinity			DO Saturation		DO		Turbidity		Suspended Solids				
					°C			-			ppt			%		mg/L		NTU		mg/L				
					Value	Average		Value	Average		Value	Average		Value	Average		Value	Average	Value	Average	Value	Average	Value	Average
28/3/2012	21:50	Cloudy	Middle	2.0	18.93	18.93	18.95	8.16	8.16	8.15	31.44	31.44	31.43	94.4	94.4	94.2	7.24	7.24	7.22	4.90	4.55	4.80	5	5.50
	21:51		Middle	2.0	18.97	18.97		8.14	8.14		31.41	31.41		94.1	93.9		7.21	7.20		4.67	5.08		6	
31/3/2012	3:30	Cloudy	Middle	1.5	19.60	19.60	19.68	7.85	7.85	7.85	31.45	31.45	31.45	80.3	80.3	80.2	6.09	6.09	6.08	4.82	4.52	4.61	6	5.00
	3:31		Middle	1.5	19.75	19.75		7.84	7.84		31.45	31.45		80.0	80.0		6.07	6.07		4.55	4.53		4	
2/4/2012	12:45	Cloudy	Middle	1.5	20.70	20.70	20.80	8.10	8.10	8.10	32.21	32.21	32.21	89.3	88.6	88.8	6.62	6.56	6.57	6.61	6.69	6.61	6	5.00
	12:46		Middle	1.5	20.90	20.90		8.10	8.10		32.21	32.21		89.4	87.8		6.60	6.48		6.52	6.60		4	
5/4/2012	16:10	Rainy	Middle	1.5	20.30	20.30	20.30	8.10	8.10	8.10	32.09	32.09	32.09	85.6	84.6	85.4	6.41	6.33	6.39	3.01	3.20	2.96	8	7.50
	16:12		Middle	1.5	20.30	20.30		8.10	8.10		32.09	32.09		85.9	85.3		6.43	6.38		2.82	2.81		7	
7/4/2012	20:59	Cloudy	Middle	2.0	19.85	19.85	19.87	7.86	7.86	7.85	31.51	31.51	31.56	90.4	88.8	89.3	6.84	6.72	6.76	4.48	4.66	4.46	7	7.00
	21:00		Middle	2.0	19.88	19.88		7.84	7.84		31.61	31.61		88.9	88.9		6.73	6.73		4.34	4.37		7	
10/4/2012	11:15	Cloudy	Middle	1.5	21.90	21.90	21.85	8.11	8.11	8.11	32.00	32.00	32.01	82.2	82.6	82.0	5.93	6.14	5.96	3.55	3.57	3.58	5	5.50
	11:18		Middle	1.5	21.80	21.80		8.10	8.10		32.01	32.01		81.6	81.7		5.89	5.89		3.51	3.67		6	
12/4/2012	7:53	Fine	Middle	1.5	22.30	22.30	22.35	7.97	7.97	7.98	31.45	31.45	31.45	81.1	80.2	80.9	5.87	5.80	5.85	2.01	2.08	1.93	3	3.00
	7:54		Middle	1.5	22.40	22.40		7.99	7.99		31.45	31.45		81.6	80.5		5.90	5.82		1.78	1.84		3	
14/4/2012	18:15	Fine	Middle	1.5	23.10	23.10	23.15	7.94	7.94	7.96	31.23	31.23	31.24	78.6	77.2	78.1	5.61	5.51	5.57	2.75	2.78	2.84	6	6.00
	18:16		Middle	1.5	23.20	23.20		7.97	7.97		31.24	31.24		78.7	77.7		5.61	5.54		3.01	2.82		6	
16/4/2012	16:30	Cloudy	Middle	1.5	24.30	24.30	24.35	8.12	8.12	8.12	31.10	31.10	31.10	82.6	81.1	82.2	5.77	5.71	5.76	1.24	1.18	1.26	5	4.50
	16:32		Middle	1.5	24.40	24.40		8.12	8.12		31.10	31.10		83.1	81.8		5.83	5.72		1.23	1.40		4	
18/4/2012	19:58	Cloudy	Middle	1.5	22.20	22.20	22.25	8.25	8.25	8.25	32.76	32.76	32.76	81.2	82.4	81.8	5.86	5.93	5.90	3.73	3.92	3.88	7	7.50
	20:00		Middle	1.5	22.30	22.30		8.24	8.24		32.75	32.75		82.0	81.7		5.91	5.88		3.96	3.90		8	
20/4/2012	18:30	Cloudy	Middle	1.5	22.20	22.20	22.25	8.13	8.13	8.13	31.70	31.70	31.71	79.7	80.1	80.1	5.78	5.81	5.81	2.94	2.93	2.97	6	5.00
	18:33		Middle	1.5	22.30	22.30		8.12	8.12		31.71	31.71		80.2	80.3		5.82	5.83		3.09	2.91		4	
23/4/2012	19:52	Cloudy	Middle	1.5	23.39	23.40	23.42	7.71	7.71	7.71	30.64	30.64	30.63	93.6	93.5	93.4	6.67	6.66	6.66	4.12	3.80	3.93	8	7.00
	19:53		Middle	1.5	23.43	23.44		7.71	7.71		30.64	30.61		93.3	93.3		6.65	6.64		3.84	3.97		6	
25/4/2012	20:41	Cloudy	Middle	1.5	24.10	24.10	24.11	7.59	7.59	7.59	28.61	28.62	28.61	93.1	93.1	93.0	6.63	6.63	6.62	4.50	3.90	4.10	11	11.00
	20:42		Middle	1.5	24.12	24.12		7.58	7.58		28.61	28.61		93.0	92.9		6.62	6.61		3.85	4.13		11	
27/4/2012	22:22	Cloudy	Middle	1.5	22.83	22.83	22.83	8.04	8.04	8.04	30.85	30.85	30.85	79.6	79.6	79.6	5.73	5.73	5.73	4.97	5.19	5.15	9	8.50
	22:23		Middle	1.5	22.83	22.83		8.04	8.04		30.85	30.85		79.6	79.6		5.73	5.73		5.20	5.24		8	

Remarks:
Single underline denotes exceedance over Action Level
Double underline denotes exceedance over Limit Level



**Water Monitoring Result at WSD9 - Tai Wan
Mid-Ebb Tide**

Date	Time	Weather Condition	Sampling Depth		Water Temperature		pH			Salinity			DO Saturation		DO		Turbidity		Suspended Solids					
			m		°C		-			ppt		%		mg/L		NTU		mg/L						
					Value	Average	Value	Average	Value	Average	Value	Average	Value	Average	Value	Average	Value	Average	Value	Average				
28/3/2012	15:57	Fine	Middle	2.0	19.40	19.40	19.45	8.23	8.23	8.23	32.34	32.34	32.34	97.6	98.7	97.5	7.39	7.47	7.37	2.66	2.57	2.58	4	3.50
	15:59		Middle	2.0	19.50	19.50		8.23	8.23		8.23	32.33		32.33	32.33		96.2	97.3		97.3	7.27		7.35	
30/3/2012	17:35	Cloudy	Middle	2.5	20.40	20.40	20.35	8.17	8.17	8.17	32.18	32.18	32.19	95.7	95.5	95.5	7.11	7.09	7.09	2.68	2.60	2.57	4	4.50
	17:38		Middle	2.5	20.30	20.30		8.16	8.16		8.16	32.19		32.19	32.19		95.6	95.1		95.1	7.10		7.06	
2/4/2012	19:45	Fine	Middle	2.0	19.93	19.93	19.93	8.01	8.01	8.01	31.74	31.74	31.74	75.6	75.6	75.1	5.70	5.70	5.67	1.61	1.51	1.49	3	3.00
	19:47		Middle	2.0	19.93	19.93		8.01	8.01		8.01	31.74		31.74	31.74		74.5	74.6		74.6	5.63		5.63	
5/4/2012	9:56	Cloudy	Middle	3.0	20.20	20.20	20.30	8.24	8.24	8.24	32.67	32.67	32.68	93.8	92.4	93.3	6.99	6.88	6.95	3.32	3.36	3.41	2	3.00
	9:58		Middle	3.0	20.40	20.40		8.24	8.24		8.24	32.68		32.68	32.68		94.1	92.8		92.8	7.00		6.91	
7/4/2012	10:30	Cloudy	Middle	2.0	19.07	19.07	19.07	7.98	7.98	7.97	31.73	31.73	31.75	93.2	93.2	92.1	7.15	7.15	7.07	3.24	3.28	3.28	4	4.50
	10:31		Middle	2.0	19.07	19.07		7.96	7.96		7.96	31.76		31.76	31.76		91.0	91.0		91.0	6.98		6.98	
10/4/2012	17:55	Sunny	Middle	2.0	21.30	21.30	21.30	8.16	8.16	8.16	32.21	32.21	32.21	84.0	84.0	83.2	6.16	6.16	6.10	2.03	1.74	1.95	4	3.50
	17:58		Middle	2.0	21.30	21.30		8.16	8.16		8.16	32.21		32.21	32.21		82.3	82.3		82.3	6.03		6.03	
12/4/2012	16:30	Fine	Middle	2.5	23.00	23.00	23.00	8.17	8.17	8.17	32.20	32.20	32.21	89.9	89.0	89.4	6.37	6.30	6.33	1.99	1.88	1.72	4	3.50
	16:32		Middle	2.5	23.00	23.00		8.17	8.17		8.17	32.22		32.22	32.22		89.7	89.1		89.1	6.34		6.30	
14/4/2012	18:04	Cloudy	Middle	2.0	23.88	23.84	23.85	7.77	7.77	7.77	31.55	31.55	31.55	94.2	94.2	94.2	6.42	9.42	7.17	2.13	2.45	2.21	3	3.50
	18:05		Middle	2.0	23.84	23.84		7.76	7.76		7.76	31.55		31.55	31.55		94.2	94.2		94.2	6.42		6.42	
16/4/2012	-	Amber Rainstorm	Middle	-	-	-	#DIV/0!	-	-	#DIV/0!	-	-	#DIV/0!	-	-	#DIV/0!	-	-	#DIV/0!	-	-	#DIV/0!	-	#DIV/0!
	-		Middle	-	-	-	#DIV/0!	-	-	#DIV/0!	-	-	#DIV/0!	-	-	#DIV/0!	-	-	#DIV/0!	-	-	#DIV/0!	-	#DIV/0!
18/4/2012	9:35	Cloudy	Middle	2.0	21.80	21.80	21.80	8.25	8.25	8.25	33.38	33.38	33.39	87.2	87.6	87.6	6.30	6.33	6.33	1.91	1.78	1.83	5	4.50
	9:37		Middle	2.0	21.80	21.80		8.25	8.25		8.25	33.39		33.39	33.39		87.9	87.5		87.5	6.35		6.33	
20/4/2012	-	Amber Rainstorm	Middle	-	-	-	#DIV/0!	-	-	#DIV/0!	-	-	#DIV/0!	-	-	#DIV/0!	-	-	#DIV/0!	-	-	#DIV/0!	-	#DIV/0!
	-		Middle	-	-	-	#DIV/0!	-	-	#DIV/0!	-	-	#DIV/0!	-	-	#DIV/0!	-	-	#DIV/0!	-	-	#DIV/0!	-	#DIV/0!
23/4/2012	12:30	Cloudy	Middle	2.5	23.70	23.70	23.70	8.19	8.19	8.19	32.35	32.35	32.35	81.1	81.0	81.2	5.70	5.69	5.70	1.32	1.34	1.33	4	5.50
	12:32		Middle	2.5	23.70	23.70		8.19	8.19		8.19	32.35		32.35	32.35		81.3	81.4		81.4	5.71		5.71	
25/4/2012	11:10	Fine	Middle	2.0	24.00	24.00	24.05	8.18	8.18	8.18	32.19	32.19	32.19	82.8	82.2	82.5	5.79	5.74	5.76	1.80	1.79	1.77	7	6.50
	11:12		Middle	2.0	24.10	24.10		8.18	8.18		8.18	32.19		32.19	32.19		82.4	82.6		82.6	5.75		5.77	
27/4/2012	-	Amber Rainstorm	Middle	-	-	-	#DIV/0!	-	-	#DIV/0!	-	-	#DIV/0!	-	-	#DIV/0!	-	-	#DIV/0!	-	-	#DIV/0!	-	#DIV/0!
	-		Middle	-	-	-	#DIV/0!	-	-	#DIV/0!	-	-	#DIV/0!	-	-	#DIV/0!	-	-	#DIV/0!	-	-	#DIV/0!	-	#DIV/0!

Remarks:
Single underline denotes exceedance over Action Level
Double underline denotes exceedance over Limit Level



**Water Monitoring Result at WSD17 - Quarry Bay
Mid-Ebb Tide**

Date	Time	Weather Condition	Sampling Depth		Water Temperature			pH			Salinity			DO Saturation			DO			Turbidity			Suspended Solids	
			m		°C		-		ppt		%		mg/L		NTU		mg/L							
					Value	Average	Value	Average	Value	Average	Value	Average	Value	Average	Value	Average	Value	Average	Value	Average				
28/3/2012	14:45	Fine	Middle	2	19.20	19.20	19.25	8.26	8.26	8.26	32.38	32.38	32.38	94.6	95.6	94.9	7.18	7.25	7.20	4.69	4.10	4.23	3	4.00
	14:47		Middle	2	19.30	19.30		8.25	8.25		32.38	32.38		95.0	94.5		7.20	7.15		4.08	4.03		5	
30/3/2012	16:11	Cloudy	Middle	2	20.30	20.30	20.25	8.19	8.19	8.19	32.28	32.28	32.28	90.5	92.3	91.8	6.74	6.87	6.82	4.15	3.90	4.09	3	3.00
	16:14		Middle	2	20.20	20.20		8.18	8.18		32.27	32.27		92.2	92.1		6.82	6.85		4.09	4.23		3	
2/4/2012	23:27	Fine	Middle	2	19.78	19.80	19.82	8.00	8.00	8.00	31.82	31.82	31.81	82.8	82.8	82.2	6.27	6.27	6.22	3.10	2.90	2.89	4	4.50
	23:28		Middle	2	19.84	19.84		8.00	8.00		31.80	31.80		81.7	81.5		6.18	6.16		2.80	2.74		5	
5/4/2012	11:57	Cloudy	Middle	3	20.60	20.60	20.65	8.20	8.20	8.20	32.46	32.46	32.46	88.7	87.0	88.0	6.57	6.45	6.52	2.99	3.05	2.99	5	4.50
	11:59		Middle	3	20.70	20.70		8.20	8.20		32.46	32.46		88.9	87.3		6.59	6.47		2.92	3.01		4	
7/4/2012	13:10	Cloudy	Middle	2	19.48	19.48	19.49	7.65	7.65	7.65	31.81	31.81	31.81	90.4	90.4	90.2	6.88	6.88	6.86	4.41	4.41	4.06	5	5.50
	13:11		Middle	2	19.50	19.50		7.65	7.65		31.81	31.81		90.0	90.0		6.84	6.84		3.73	3.67		6	
10/4/2012	17:20	Sunny	Middle	2	21.30	21.30	21.30	8.21	8.21	8.21	32.06	32.06	32.06	83.3	83.3	80.7	6.11	6.11	5.92	2.69	2.92	2.75	7	6.50
	17:23		Middle	2	21.30	21.30		8.21	8.21		32.06	32.06		78.1	78.1		5.73	5.73		2.73	2.65		6	
12/4/2012	15:00	Fine	Middle	2	23.20	23.20	23.25	8.28	8.28	8.27	32.42	32.42	32.41	90.8	91.5	91.1	6.41	6.46	6.42	2.98	2.89	3.05	4	4.00
	15:02		Middle	2	23.30	23.30		8.26	8.26		32.40	32.40		90.9	91.1		6.39	6.40		3.31	3.02		4	
14/4/2012	21:06	Cloudy	Middle	2	23.34	23.37	23.43	7.56	7.56	7.58	31.44	31.44	31.43	87.3	87.2	87.0	6.20	6.18	6.17	2.29	2.08	2.37	5	4.00
	21:07		Middle	2	23.50	23.50		7.60	7.60		31.41	31.41		86.7	86.7		6.15	6.15		2.54	2.55		3	
16/4/2012	-	Amber Rainstorm	Middle	-	-	-	#DIV/0!	-	-	#DIV/0!	-	-	#DIV/0!	-	-	#DIV/0!	-	-	#DIV/0!	-	-	#DIV/0!	-	#DIV/0!
	-		Middle	-	-	-	#DIV/0!	-	-	#DIV/0!	-	-	#DIV/0!	-	-	#DIV/0!	-	-	#DIV/0!	-	-	#DIV/0!	-	#DIV/0!
18/4/2012	10:55	Cloudy	Middle	2	22.20	22.20	22.20	8.25	8.25	8.25	33.33	33.33	33.33	82.8	83.0	82.8	5.95	5.96	5.95	2.86	3.12	2.77	5	5.50
	10:57		Middle	2	22.20	22.20		8.25	8.25		33.33	33.33		82.3	82.9		5.91	5.96		2.66	2.44		6	
20/4/2012	-	Amber Rainstorm	Middle	-	-	-	#DIV/0!	-	-	#DIV/0!	-	-	#DIV/0!	-	-	#DIV/0!	-	-	#DIV/0!	-	-	#DIV/0!	-	#DIV/0!
	-		Middle	-	-	-	#DIV/0!	-	-	#DIV/0!	-	-	#DIV/0!	-	-	#DIV/0!	-	-	#DIV/0!	-	-	#DIV/0!	-	#DIV/0!
23/4/2012	11:24	Cloudy	Middle	2	23.50	23.50	23.55	8.26	8.26	8.25	32.52	32.52	32.53	83.8	83.5	83.6	5.89	5.87	5.86	2.55	2.30	2.31	6	7.00
	11:26		Middle	2	23.60	23.60		8.24	8.24		32.53	32.53		83.6	83.3		5.86	5.83		2.36	2.03		8	
25/4/2012	12:25	Fine	Middle	2	24.20	24.20	24.25	8.17	8.17	8.17	31.62	31.62	31.62	76.8	77.0	77.0	5.36	5.38	5.37	2.60	2.20	2.27	6	5.50
	12:27		Middle	2	24.30	24.30		8.17	8.17		31.62	31.62		77.1	76.9		5.38	5.36		2.07	2.20		5	
27/4/2012	-	Amber Rainstorm	Middle	-	-	-	#DIV/0!	-	-	#DIV/0!	-	-	#DIV/0!	-	-	#DIV/0!	-	-	#DIV/0!	-	-	#DIV/0!	-	#DIV/0!
	-		Middle	-	-	-	#DIV/0!	-	-	#DIV/0!	-	-	#DIV/0!	-	-	#DIV/0!	-	-	#DIV/0!	-	-	#DIV/0!	-	#DIV/0!

Remarks:
Single underline denotes exceedance over Action Level
Double underline denotes exceedance over Limit Level



**Water Monitoring Result at C9 - Provident Centre
Mid-Ebb Tide**

Date	Time	Weather Condition	Sampling Depth		Water Temperature			pH			Salinity			DO Saturation		DO		Turbidity		Suspended Solids				
			m		°C		-		ppt		%		mg/L		NTU		mg/L							
					Value	Average	Value	Average	Value	Average	Value	Average	Value	Average	Value	Average	Value	Average						
28/3/2012	14:20	Fine	Middle	2	19.60	19.60	19.65	8.18	8.18	8.18	32.27	32.27	32.28	92.1	92.3	92.4	6.96	6.98	6.99	5.69	5.58	5.64	6	7.00
	14:23		Middle	2	19.70	19.70		8.17	8.17		32.28	32.28		92.8	92.2		7.05	6.96		5.57	5.73		8	
30/3/2012	15:50	Cloudy	Middle	2	20.10	20.10	20.15	8.09	8.09	8.09	32.06	32.06	32.07	85.7	85.6	86.0	6.38	6.37	6.40	5.77	6.15	5.52	4	3.50
	15:53		Middle	2	20.20	20.20		8.08	8.08		32.07	32.07		86.3	86.5		6.42	6.43		5.11	5.05		3	
2/4/2012	22:44	Fine	Middle	2	19.97	19.97	19.98	7.85	7.85	7.84	31.51	31.51	31.52	73.4	73.0	72.8	5.54	5.51	5.50	3.08	2.96	3.05	5	5.00
	22:46		Middle	2	19.98	19.98		7.83	7.83		31.53	31.52		72.2	72.7		5.45	5.49		3.31	2.83		5	
5/4/2012	13:00	Cloudy	Middle	3	19.60	19.60	19.60	8.03	8.03	8.03	31.00	31.00	31.00	74.5	74.5	74.4	5.68	5.68	5.68	6.31	6.54	6.25	6	6.00
	13:02		Middle	3	19.60	19.60		8.02	8.02		31.00	31.00		74.3	74.3		5.67	5.67		6.04	6.11		6	
7/4/2012	12:50	Cloudy	Middle	2	19.51	19.52	19.52	7.58	7.58	7.58	31.62	31.62	31.62	92.4	93.1	92.5	7.04	7.14	7.08	5.78	5.54	5.52	7	7.50
	12:51		Middle	2	19.52	19.52		7.58	7.58		31.62	31.62		93.0	91.6		7.14	6.98		5.31	5.44		8	
10/4/2012	16:35	Sunny	Middle	2	22.40	22.40	22.35	8.26	8.26	8.26	32.04	32.04	32.04	86.4	86.1	86.7	6.20	6.18	6.22	4.66	4.88	4.59	7	7.50
	16:38		Middle	2	22.30	22.30		8.25	8.25		32.03	32.03		87.3	86.8		6.26	6.23		4.40	4.43		8	
12/4/2012	14:58	Fine	Middle	3	23.40	23.40	23.40	7.89	7.89	7.89	30.70	30.70	30.70	79.0	77.4	78.3	5.61	5.50	5.56	5.17	5.30	5.31	6	5.50
	15:00		Middle	3	23.40	23.40		7.89	7.89		30.70	30.70		78.7	78.0		5.59	5.54		5.61	5.17		5	
14/4/2012	20:36	Cloudy	Middle	2	24.01	24.01	24.01	7.41	7.41	7.41	30.54	30.54	30.54	94.8	94.7	94.8	6.69	6.69	6.69	4.12	3.94	4.13	6	6.50
	20:37		Middle	2	24.01	24.00		7.41	7.41		30.54	30.54		94.8	94.7		6.70	6.69		4.34	4.11		7	
16/4/2012	-	Amber Rainstorm	Middle	-	-	-	#DIV/0!	-	-	#DIV/0!	-	-	#DIV/0!	-	-	#DIV/0!	-	-	#DIV/0!	-	-	#DIV/0!	-	#DIV/0!
	-		Middle	-	-	-	#DIV/0!	-	-	#DIV/0!	-	-	#DIV/0!	-	-	#DIV/0!	-	-	#DIV/0!	-	-	#DIV/0!	-	#DIV/0!
18/4/2012	13:15	Cloudy	Middle	2	22.30	22.30	22.35	8.21	8.21	8.21	33.03	33.03	33.04	84.2	84.5	84.5	6.04	6.06	6.06	3.18	3.47	3.36	5	5.50
	13:17		Middle	2	22.40	22.40		8.21	8.21		33.04	33.04		84.5	84.6		6.06	6.07		3.51	3.27		6	
20/4/2012	-	Amber Rainstorm	Middle	-	-	-	#DIV/0!	-	-	#DIV/0!	-	-	#DIV/0!	-	-	#DIV/0!	-	-	#DIV/0!	-	-	#DIV/0!	-	#DIV/0!
	-		Middle	-	-	-	#DIV/0!	-	-	#DIV/0!	-	-	#DIV/0!	-	-	#DIV/0!	-	-	#DIV/0!	-	-	#DIV/0!	-	#DIV/0!
23/4/2012	14:15	Cloudy	Middle	3	22.80	22.80	22.80	7.84	7.84	7.84	30.68	30.68	30.68	64.6	64.6	64.6	4.66	4.66	4.66	4.76	4.87	4.73	14	13.50
	14:17		Middle	3	22.80	22.80		7.84	7.84		30.68	30.68		64.5	64.5		4.65	4.65		4.50	4.77		13	
25/4/2012	14:30	Fine	Middle	2	24.70	24.70	24.75	8.17	8.17	8.17	30.27	30.27	30.27	84.4	83.9	84.3	5.89	5.85	5.88	5.10	5.13	5.32	11	11.00
	14:32		Middle	2	24.80	24.80		8.17	8.17		30.26	30.26		84.3	84.5		5.87	5.89		5.44	5.61		11	
27/4/2012	-	Amber Rainstorm	Middle	-	-	-	#DIV/0!	-	-	#DIV/0!	-	-	#DIV/0!	-	-	#DIV/0!	-	-	#DIV/0!	-	-	#DIV/0!	-	#DIV/0!
	-		Middle	-	-	-	#DIV/0!	-	-	#DIV/0!	-	-	#DIV/0!	-	-	#DIV/0!	-	-	#DIV/0!	-	-	#DIV/0!	-	#DIV/0!

Remarks:
Single underline denotes exceedance over Action Level
Double underline denotes exceedance over Limit Level



**Water Monitoring Result at C8 - City Garden
Mid-Ebb Tide**

Date	Time	Weather Condition	Sampling Depth		Water Temperature			pH			Salinity			DO Saturation			DO			Turbidity			Suspended Solids	
			m		°C		-		ppt		%		mg/L		NTU		mg/L							
					Value	Average	Value	Average	Value	Average	Value	Average	Value	Average	Value	Average	Value	Average	Value	Average				
28/3/2012	14:05	Fine	Middle	2	19.90	1.90	15.35	8.12	8.12	8.12	31.74	31.74	31.74	88.4	88.5	88.5	6.61	6.62	6.62	6.64	7.01	6.96	6	5.00
	14:08		Middle	2	19.80	19.80		8.12	8.12		31.73	31.73		88.6	88.3		6.63	6.60		7.06	7.12		4	
30/3/2012	15:37	Cloudy	Middle	2	20.60	20.60	20.55	8.03	8.03	8.03	31.58	31.58	31.59	81.7	82.0	82.1	6.08	6.10	6.11	6.27	6.32	6.33	3	3.00
	15:40		Middle	2	20.50	20.50		8.02	8.02		31.59	31.59		82.2	82.6		6.11	6.14		6.14	6.59		3	
2/4/2012	23:08	Fine	Middle	2	20.11	20.11	20.11	8.03	8.03	8.02	31.69	31.69	31.67	82.3	82.1	82.1	6.19	6.17	6.18	3.59	3.38	3.44	6	6.50
	23:09		Middle	2	20.11	20.11		8.01	8.01		31.64	31.64		82.1	82.0		6.17	6.17		3.35	3.42		7	
5/4/2012	12:50	Cloudy	Middle	2	19.60	19.60	19.60	8.03	8.03	8.03	31.01	31.01	31.01	72.5	72.5	72.3	5.52	5.52	5.51	5.73	5.79	5.78	6	6.50
	12:52		Middle	2	19.60	19.60		8.02	8.02		31.01	31.01		72.1	72.1		5.49	5.49		5.88	5.70		7	
7/4/2012	12:35	Cloudy	Middle	2	19.60	19.60	19.62	7.56	7.56	7.56	30.96	30.96	30.96	91.3	91.3	91.3	6.97	6.97	6.96	7.16	6.96	7.00	6	6.00
	12:36		Middle	2	19.64	19.64		7.56	7.56		30.95	30.95		91.4	91.1		6.97	6.94		6.80	7.09		6	
10/4/2012	16:05	Sunny	Middle	2	21.80	21.80	21.90	8.27	8.27	8.28	31.82	31.82	31.83	82.3	83.1	83.5	5.95	6.00	6.03	5.97	6.23	5.80	11	10.50
	16:08		Middle	2	22.00	22.00		8.28	8.28		31.83	31.83		84.1	84.3		6.07	6.09		5.53	5.47		10	
12/4/2012	15:05	Fine	Middle	3	22.20	22.20	22.20	7.94	7.94	7.94	30.62	30.62	30.62	79.6	79.0	79.4	5.77	5.74	5.76	5.61	5.66	5.61	6	5.50
	15:07		Middle	3	22.20	22.20		7.94	7.94		30.62	30.62		79.7	79.4		5.77	5.75		5.52	5.65		5	
14/4/2012	20:24	Cloudy	Middle	2	23.62	23.62	23.61	7.49	7.49	7.49	30.58	30.58	30.58	98.3	98.2	98.2	6.98	6.98	6.97	4.26	4.29	4.22	7	7.00
	20:25		Middle	2	23.60	23.60		7.49	7.49		30.57	30.57		98.1	98.0		6.96	6.96		4.32	4.02		7	
16/4/2012	-	Amber Rainstorm	Middle	-	-	-	#DIV/0!	-	-	#DIV/0!	-	-	#DIV/0!	-	-	#DIV/0!	-	-	#DIV/0!	-	-	#DIV/0!	-	#DIV/0!
	-		Middle	-	-	-		-	-		-	-		-	-		-	-		-	-		-	
18/4/2012	13:06	Cloudy	Middle	2	22.40	22.40	22.45	8.20	8.20	8.20	32.78	32.78	32.78	74.0	74.7	64.3	5.31	5.35	5.33	3.83	3.61	3.51	5	5.50
	13:08		Middle	2	22.50	22.50		8.19	8.19		32.78	32.78		74.4	34.2		5.33	5.32		3.27	3.32		6	
20/4/2012	-	Amber Rainstorm	Middle	-	-	-	#DIV/0!	-	-	#DIV/0!	-	-	#DIV/0!	-	-	#DIV/0!	-	-	#DIV/0!	-	-	#DIV/0!	-	#DIV/0!
	-		Middle	-	-	-		-	-		-	-		-	-		-	-		-	-		-	
23/4/2012	14:10	Cloudy	Middle	2	22.70	22.70	22.70	8.00	8.00	7.98	30.70	30.70	30.70	64.2	64.2	63.1	4.63	4.63	4.64	5.09	5.17	5.09	11	10.00
	14:12		Middle	2	22.70	22.70		7.96	7.96		30.70	30.70		62.0	62.0		4.48	4.80		5.05	5.03		9	
25/4/2012	14:19	Fine	Middle	2	25.10	25.10	25.20	7.98	7.98	7.98	28.41	28.41	28.41	72.2	72.4	72.5	5.04	5.06	5.06	7.80	7.98	7.85	12	11.50
	14:21		Middle	2	25.30	25.30		7.98	7.98		28.41	28.41		72.6	72.7		5.07	5.07		7.92	7.70		11	
27/4/2012	-	Amber Rainstorm	Middle	-	-	-	#DIV/0!	-	-	#DIV/0!	-	-	#DIV/0!	-	-	#DIV/0!	-	-	#DIV/0!	-	-	#DIV/0!	-	#DIV/0!
	-		Middle	-	-	-		-	-		-	-		-	-		-	-		-	-		-	

Remarks:
Single underline denotes exceedance over Action Level
Double underline denotes exceedance over Limit Level



**Water Monitoring Result at C7 - Windsor House
Mid-Ebb Tide**

Date	Time	Weather Condition	Sampling Depth		Water Temperature			pH			Salinity			DO Saturation		DO		Turbidity		Suspended Solids				
			m		°C		-		ppt		%		mg/L		NTU		mg/L							
					Value	Average	Value	Average	Value	Average	Value	Average	Value	Average	Value	Average	Value	Average						
28/3/2012	13:40	Fine	Middle	2	19.60	19.60	19.55	8.07	8.07	8.06	31.59	31.59	31.60	80.4	80.3	80.7	6.09	6.08	6.11	2.22	2.29	2.13	3	2.50
	13:43		Middle	2	19.50	19.50		8.05	8.05		31.60	31.60		80.7	81.5		6.11	6.17		1.99	2.01		2	
30/3/2012	15:10	Cloudy	Middle	2	20.50	20.50	20.55	7.99	7.99	7.99	31.49	31.49	31.49	76.4	77.5	76.9	5.69	5.77	5.72	2.73	2.59	2.62	<2	<2
	15:13		Middle	2	20.60	20.60		7.98	7.98		31.48	31.48		76.7	76.8		5.71	5.72		2.45	2.72		<2	
2/4/2012	22:31	Fine	Middle	2	20.18	20.18	20.33	7.87	7.87	7.85	30.22	30.22	30.23	76.0	75.7	75.7	5.73	5.71	5.71	2.48	1.99	2.03	3	2.50
	22:33		Middle	2	20.48	20.48		7.82	7.82		30.23	30.23		75.5	75.5		5.69	5.69		1.83	1.82		2	
5/4/2012	12:40	Cloudy	Middle	2	20.30	20.30	20.30	7.92	7.92	7.92	29.72	29.72	29.72	60.6	60.6	61.1	4.61	4.61	4.64	4.96	4.89	4.85	2	2.50
	12:42		Middle	2	20.30	20.30		7.91	7.91		29.72	29.72		61.5	61.5		4.67	4.67		4.80	4.75		3	
7/4/2012	12:10	Cloudy	Middle	2	19.80	19.80	19.80	7.85	7.85	7.83	30.44	30.44	30.44	91.6	91.7	91.7	6.98	6.99	6.99	3.68	3.63	3.59	7	6.50
	12:11		Middle	2	19.80	19.80		7.80	7.80		30.44	30.44		91.7	91.6		6.99	6.98		3.61	3.44		6	
10/4/2012	15:45	Sunny	Middle	2	22.10	22.10	22.15	8.16	8.16	8.17	31.34	31.34	31.35	66.0	65.9	66.3	4.76	4.75	4.78	2.26	1.99	2.01	8	7.50
	15:48		Middle	2	22.20	22.20		8.17	8.17		31.35	31.35		66.2	67.1		4.78	4.83		1.86	1.91		7	
12/4/2012	15:25	Fine	Middle	2	24.20	24.20	24.20	7.82	7.82	7.82	29.47	29.47	29.47	70.9	70.7	70.8	5.00	4.99	4.99	3.05	3.15	3.07	3	3.50
	15:27		Middle	2	24.20	24.20		7.82	7.82		29.47	29.47		71.1	70.5		5.01	4.97		2.99	3.10		4	
14/4/2012	19:58	Cloudy	Middle	1	23.91	23.91	23.91	7.59	7.59	7.59	29.47	29.48	29.48	81.3	81.5	81.5	5.81	5.83	5.82	2.17	2.24	2.17	<2	<2
	19:59		Middle	1	23.91	23.91		7.59	7.59		29.48	29.48		81.5	81.5		5.83	5.82		2.08	2.17		<2	
16/4/2012	-	Amber Rainstorm	Middle	-	-	-	#DIV/0!	-	-	#DIV/0!	-	-	#DIV/0!	-	-	#DIV/0!	-	-	#DIV/0!	-	-	#DIV/0!	-	#DIV/0!
	-		Middle	-	-	-		-	-		-	-		-	-		-	-		-	-		-	
18/4/2012	12:55	Cloudy	Middle	2	22.70	22.70	22.75	8.13	8.13	8.13	31.51	31.51	31.51	71.7	71.8	71.8	5.15	5.15	5.15	2.13	2.04	2.08	3	3.50
	12:57		Middle	2	22.80	22.80		8.12	8.12		31.51	31.51		72.0	71.7		5.16	5.14		2.03	2.12		4	
20/4/2012	-	Amber Rainstorm	Middle	-	-	-	#DIV/0!	-	-	#DIV/0!	-	-	#DIV/0!	-	-	#DIV/0!	-	-	#DIV/0!	-	-	#DIV/0!	-	#DIV/0!
	-		Middle	-	-	-		-	-		-	-		-	-		-	-		-	-		-	
23/4/2012	13:55	Cloudy	Middle	1	25.00	25.00	25.05	7.72	7.72	7.73	29.79	29.79	29.80	60.8	60.8	60.8	4.28	4.28	4.28	5.14	5.13	5.11	4	4.00
	13:57		Middle	1	25.10	25.10		7.73	7.73		29.80	29.80		60.9	60.5		4.29	4.26		5.06	5.11		4	
25/4/2012	13:45	Fine	Middle	2	25.00	25.00	25.05	8.03	8.03	8.03	29.00	29.00	29.00	60.7	60.4	60.4	4.18	4.16	4.16	1.77	1.97	1.88	5	4.50
	13:47		Middle	2	25.10	25.10		8.03	8.03		29.00	29.00		60.2	60.2		4.15	4.14		1.88	1.89		4	
27/4/2012	-	Amber Rainstorm	Middle	-	-	-	#DIV/0!	-	-	#DIV/0!	-	-	#DIV/0!	-	-	#DIV/0!	-	-	#DIV/0!	-	-	#DIV/0!	-	#DIV/0!
	-		Middle	-	-	-		-	-		-	-		-	-		-	-		-	-		-	

Remarks:
Single underline denotes exceedance over Action Level
Double underline denotes exceedance over Limit Level



**Water Monitoring Result at C1 - HKCEC
Mid-Ebb Tide**

Date	Time	Weather Condition	Sampling Depth		Water Temperature			pH			Salinity		DO Saturation		DO		Turbidity		Suspended Solids					
			m		°C		-		ppt		%		mg/L		NTU		mg/L							
					Value	Average	Value	Average	Value	Average	Value	Average	Value	Average	Value	Average	Value	Average						
28/3/2012	13:20	Fine	Middle	2.0	19.60	19.60	19.55	8.11	8.11	8.11	31.50	31.50	31.50	91.1	90.4	90.1	6.98	6.92	6.90	4.24	4.06	4.20	5	5.00
	13:22		Middle	2.0	19.60	19.40		8.11	8.11		31.50	31.50		89.8	89.2		6.87	6.81		4.37	4.11		5	
30/3/2012	15:11	Cloudy	Middle	2.5	19.50	19.50	19.55	7.84	7.84	7.84	30.30	30.30	30.35	73.5	72.3	72.2	5.57	5.51	5.48	3.99	3.59	3.72	5	4.50
	15:13		Middle	2.5	19.60	19.60		7.83	7.83		30.40	30.40		72.3	70.5		5.49	5.35		3.75	3.56		4	
2/4/2012	19:15	Fine	Middle	2.5	19.70	19.70	19.75	7.85	7.85	7.85	30.99	30.99	30.97	48.2	48.2	48.1	3.61	3.61	3.61	4.12	4.65	4.45	7	6.50
	19:17		Middle	2.5	19.80	19.80		7.85	7.85		30.94	30.94		47.9	47.9		3.60	3.60		4.56	4.48		6	
5/4/2012	11:30	Cloudy	Middle	2.5	20.10	20.10	20.10	7.91	7.91	7.91	31.07	31.07	31.08	60.1	60.1	59.4	4.54	4.54	4.48	5.44	5.42	5.38	5	5.00
	11:32		Middle	2.5	20.10	20.10		7.90	7.90		31.08	31.08		58.6	58.6		4.42	4.42		5.32	5.32		5	
7/4/2012	11:45	Cloudy	Middle	2.5	19.30	19.30	19.30	7.83	7.83	7.83	31.07	31.07	31.09	59.9	59.9	59.3	4.59	4.59	4.55	5.25	5.02	5.19	6	6.50
	11:47		Middle	2.5	19.30	19.30		7.82	7.82		31.10	31.10		58.7	58.7		4.50	4.50		5.45	5.03		7	
10/4/2012	15:54	Sunny	Middle	1.0	22.10	22.10	22.10	7.90	7.90	7.91	30.40	30.40	30.35	80.2	86.6	84.5	5.91	6.37	6.21	7.95	8.76	8.12	5	4.50
	15:56		Middle	1.0	22.10	22.10		7.91	7.91		30.30	30.30		86.3	84.7		6.34	6.20		7.85	7.91		4	
12/4/2012	16:17	Fine	Middle	2.0	24.20	24.20	24.20	7.81	7.81	7.81	26.30	26.30	26.30	74.5	74.5	72.5	5.49	5.49	5.33	4.55	4.49	4.41	4	3.50
	16:19		Middle	2.0	24.20	24.20		7.81	7.81		26.30	26.30		70.4	70.4		5.17	5.17		4.31	4.27		3	
14/4/2012	16:41	Cloudy	Middle	2.5	23.70	23.70	23.70	7.82	7.82	7.82	30.25	30.25	30.25	84.0	84.0	83.4	5.96	5.96	5.92	3.11	3.28	3.30	4	5.00
	16:43		Middle	2.5	23.70	23.70		7.82	7.82		30.25	30.25		82.7	82.7		5.87	5.87		3.35	3.44		6	
16/4/2012	-	Amber Rainstorm	Middle	-	-	-	#DIV/0!	-	-	#DIV/0!	-	-	#DIV/0!	-	-	#DIV/0!	-	-	#DIV/0!	-	-	#DIV/0!	-	#DIV/0!
	-		Middle	-	-	-		-	-		-	-		-	-		-	-		-	-		-	
18/4/2012	12:25	Cloudy	Middle	2.0	22.20	22.20	22.25	7.75	7.75	7.76	31.37	31.37	31.38	77.4	78.1	78.2	5.62	5.67	5.68	2.55	2.45	2.53	6	5.00
	12:28		Middle	2.0	22.30	22.30		7.76	7.76		31.38	31.38		78.5	78.9		5.70	5.73		2.51	2.60		4	
20/4/2012	-	Amber Rainstorm	Middle	-	-	-	#DIV/0!	-	-	#DIV/0!	-	-	#DIV/0!	-	-	#DIV/0!	-	-	#DIV/0!	-	-	#DIV/0!	-	#DIV/0!
	-		Middle	-	-	-		-	-		-	-		-	-		-	-		-	-		-	
23/4/2012	12:45	Cloudy	Middle	2.0	23.60	23.60	23.63	7.77	7.77	7.77	30.61	30.61	30.61	74.5	74.5	75.2	5.31	5.31	5.35	3.10	3.21	3.19	8	7.50
	12:47		Middle	2.0	23.70	23.60		7.77	7.77		30.61	30.61		75.8	75.8		5.39	5.39		3.17	3.27		7	
25/4/2012	12:31	Fine	Middle	2.0	24.10	24.10	24.10	7.81	7.81	7.81	30.45	30.45	30.45	80.5	80.5	79.9	5.70	5.70	5.67	5.74	5.65	5.73	9	8.50
	12:33		Middle	2.0	24.10	24.10		7.81	7.81		30.45	30.45		79.3	79.3		5.63	5.63		5.71	5.80		8	
27/4/2012	-	Amber Rainstorm	Middle	-	-	-	#DIV/0!	-	-	#DIV/0!	-	-	#DIV/0!	-	-	#DIV/0!	-	-	#DIV/0!	-	-	#DIV/0!	-	#DIV/0!
	-		Middle	-	-	-		-	-		-	-		-	-		-	-		-	-		-	

Remarks:
Single underline denotes exceedance over Action Level
Double underline denotes exceedance over Limit Level



**Water Monitoring Result at C2 - TH / APA / SOC
Mid-Ebb Tide**

Date	Time	Weather Condition	Sampling Depth		Water Temperature			pH			Salinity			DO Saturation		DO		Turbidity		Suspended Solids				
			m		°C		-		ppt		%		mg/L		NTU		mg/L							
					Value	Average	Value	Average	Value	Average	Value	Average	Value	Average	Value	Average	Value	Average						
28/3/2012	13:10	Fine	Middle	1.5	19.90	19.90	19.90	8.05	8.05	8.05	31.50	31.50	31.50	92.4	91.8	91.4	7.04	6.96	6.94	3.76	3.74	3.69	2	3.00
	13:12		Middle	1.5	19.90	19.90	19.90	8.05	8.05	8.05	31.50	31.50	31.50	91.0	90.5	91.4	6.89	6.86	6.94	3.75	3.51	3.69	4	
30/3/2012	14:58	Cloudy	Middle	1.5	20.00	20.00	20.05	8.02	8.02	8.02	30.50	30.50	29.95	72.2	70.7	71.2	5.45	5.34	5.39	3.82	4.07	3.91	6	5.50
	15:00		Middle	1.5	20.10	20.10	20.05	8.02	8.02	8.02	29.40	29.40	29.95	70.0	71.7	71.2	5.29	5.46	5.39	3.93	3.81	3.91	5	
2/4/2012	19:00	Fine	Middle	2.0	20.10	20.10	20.10	7.90	7.90	7.90	31.00	31.00	31.00	51.0	51.0	50.6	3.75	3.75	3.74	3.95	3.77	3.74	3	3.50
	19:02		Middle	2.0	20.10	20.10	20.10	7.90	7.90	7.90	31.00	31.00	31.00	50.2	50.2	50.6	3.73	3.73	3.74	3.82	3.43	3.74	4	
5/4/2012	10:22	Cloudy	Middle	1.5	20.20	20.20	20.15	7.66	7.66	7.66	30.97	30.97	30.98	71.9	71.9	72.7	5.59	5.59	5.52	3.10	3.28	3.18	3	4.00
	10:24		Middle	1.5	20.10	20.10	20.15	7.66	7.66	7.66	30.98	30.98	30.98	73.4	73.4	72.7	5.44	5.44	5.52	3.23	3.09	3.18	5	
7/4/2012	11:30	Cloudy	Middle	2.0	19.60	19.60	19.60	7.53	7.53	7.55	30.63	30.63	30.64	57.1	57.1	54.6	4.36	4.36	4.17	2.37	2.41	2.46	2	2.50
	11:32		Middle	2.0	19.60	19.60	19.60	7.57	7.57	7.55	30.65	30.65	30.64	52.0	52.0	54.6	3.97	3.97	4.17	2.25	2.79	2.46	3	
10/4/2012	17:15	Sunny	Middle	1.0	22.00	22.00	22.05	7.83	7.83	7.83	30.60	30.60	28.10	77.5	79.7	78.8	5.70	5.85	5.78	5.91	6.23	6.04	7	7.50
	17:17		Middle	1.0	22.10	22.10	22.05	7.82	7.82	7.83	30.60	20.60	28.10	79.4	78.5	78.8	5.82	5.75	5.78	6.04	5.99	6.04	8	
12/4/2012	17:32	Fine	Middle	1.0	22.30	22.30	22.30	7.84	7.84	7.84	30.39	30.39	30.39	75.1	75.1	75.7	5.63	5.63	5.60	3.72	3.75	3.80	4	3.50
	17:34		Middle	1.0	22.30	22.30	22.30	7.84	7.84	7.84	30.39	30.39	30.39	76.2	76.2	75.7	5.56	5.56	5.60	3.81	3.91	3.80	3	
14/4/2012	16:30	Cloudy	Middle	2.0	23.70	23.70	23.70	7.73	7.73	7.73	30.49	30.49	30.49	77.6	77.6	77.8	5.49	5.49	5.51	2.52	2.87	2.65	4	4.00
	16:32		Middle	2.0	23.70	23.70	23.70	7.73	7.73	7.73	30.49	30.49	30.49	78.0	78.0	77.8	5.52	5.52	5.51	2.66	2.53	2.65	4	
16/4/2012	-	Amber Rainstorm	Middle	-	-	-	#DIV/0!	-	-	#DIV/0!	-	-	#DIV/0!	-	-	#DIV/0!	-	-	#DIV/0!	-	-	#DIV/0!	-	#DIV/0!
	-		Middle	-	-	-	#DIV/0!	-	-	#DIV/0!	-	-	#DIV/0!	-	-	#DIV/0!	-	-	#DIV/0!	-	-	#DIV/0!	-	#DIV/0!
18/4/2012	10:40	Cloudy	Middle	1.0	21.90	21.90	21.95	7.70	7.70	7.71	31.70	31.70	31.71	71.5	72.3	72.7	5.21	5.23	5.29	3.16	3.13	3.22	6	5.00
	10:43		Middle	1.0	22.00	22.00	21.95	7.71	7.71	7.71	31.71	31.71	31.71	73.0	73.9	72.7	5.33	5.39	5.29	3.28	3.30	3.22	4	
20/4/2012	-	Amber Rainstorm	Middle	-	-	-	#DIV/0!	-	-	#DIV/0!	-	-	#DIV/0!	-	-	#DIV/0!	-	-	#DIV/0!	-	-	#DIV/0!	-	#DIV/0!
	-		Middle	-	-	-	#DIV/0!	-	-	#DIV/0!	-	-	#DIV/0!	-	-	#DIV/0!	-	-	#DIV/0!	-	-	#DIV/0!	-	#DIV/0!
23/4/2012	11:40	Cloudy	Middle	1.5	23.30	23.30	23.35	7.77	7.77	7.77	30.93	30.93	30.93	71.5	71.5	72.4	5.10	5.10	5.16	4.02	4.19	4.10	8	7.00
	11:42		Middle	1.5	23.40	23.40	23.35	7.76	7.76	7.77	30.93	30.93	30.93	73.2	73.2	72.4	5.21	5.21	5.16	4.17	4.01	4.10	6	
25/4/2012	11:30	Fine	Middle	1.5	24.20	24.20	24.20	7.72	7.72	7.72	29.71	29.71	29.71	70.9	70.9	72.4	5.01	5.01	5.11	2.07	2.21	2.11	5	6.00
	11:32		Middle	1.5	24.20	24.20	24.20	7.72	7.72	7.72	29.71	29.71	29.71	73.8	73.8	72.4	5.20	5.20	5.11	2.01	2.13	2.11	7	
27/4/2012	-	Amber Rainstorm	Middle	-	-	-	#DIV/0!	-	-	#DIV/0!	-	-	#DIV/0!	-	-	#DIV/0!	-	-	#DIV/0!	-	-	#DIV/0!	-	#DIV/0!
	-		Middle	-	-	-	#DIV/0!	-	-	#DIV/0!	-	-	#DIV/0!	-	-	#DIV/0!	-	-	#DIV/0!	-	-	#DIV/0!	-	#DIV/0!

Remarks:
Single underline denotes exceedance over Action Level
Double underline denotes exceedance over Limit Level



**Water Monitoring Result at C3 - HKCEC Phase I
Mid-Ebb Tide**

Date	Time	Weather Condition	Sampling Depth		Water Temperature			pH			Salinity		DO Saturation		DO		Turbidity		Suspended Solids					
					°C			-			ppt		%		mg/L		NTU		mg/L					
			m	Value	Average	Value	Average	Value	Average	Value	Average	Value	Average	Value	Average	Value	Average	Value	Average	Value	Average			
28/3/2012	15:02	Fine	Middle	2.0	18.70	18.70	18.70	8.16	8.16	8.16	31.70	31.70	31.70	89.0	88.0	87.4	6.93	6.83	6.79	2.65	2.78	2.76	5	4.50
	15:04		Middle	2.0	18.70	18.70	18.70	8.16	8.16	8.16	31.70	31.70	31.70	87.1	85.3	87.4	6.77	6.62	6.79	2.98	2.61	2.76	4	4.50
30/3/2012	17:31	Cloudy	Middle	2.0	20.10	20.10	20.10	7.92	7.92	7.93	30.50	30.50	30.50	65.4	66.0	65.6	4.97	5.01	4.98	4.43	4.54	4.50	4	4.00
	17:33		Middle	2.0	20.10	20.10	20.10	7.93	7.93	7.93	30.50	30.50	30.50	65.4	65.6	65.6	4.96	4.98	4.98	4.81	4.22	4.50	4	4.00
2/4/2012	20:07	Fine	Middle	3.0	19.80	19.80	19.80	7.80	7.80	7.80	30.60	30.60	30.60	51.2	51.2	51.0	3.43	3.43	3.43	4.87	4.47	4.69	2	2.00
	20:09		Middle	3.0	19.80	19.80	19.80	7.80	7.80	7.80	30.60	30.60	30.60	50.7	50.7	51.0	3.43	3.43	3.43	4.65	4.77	4.69	2	2.00
5/4/2012	10:50	Cloudy	Middle	2.5	19.90	19.90	19.90	7.72	7.72	7.72	30.59	30.59	30.59	51.7	51.7	47.1	3.73	3.73	3.44	2.14	2.17	2.15	3	3.00
	10:52		Middle	2.5	19.90	19.90	19.90	7.71	7.71	7.72	30.59	30.59	30.59	42.5	42.5	47.1	3.15	3.15	3.44	2.11	2.16	2.15	3	3.00
7/4/2012	12:55	Cloudy	Middle	3.0	18.90	18.90	18.75	7.69	7.69	7.67	30.08	30.08	30.09	52.9	52.9	51.8	4.13	4.13	4.05	2.35	2.04	2.11	<2	<2
	12:57		Middle	3.0	18.60	18.60	18.75	7.65	7.65	7.67	30.09	30.09	30.09	50.6	50.6	51.8	3.96	3.96	4.05	1.90	2.14	2.11	<2	<2
10/4/2012	16:34	Sunny	Middle	2.5	21.50	21.50	21.50	7.79	7.79	7.79	30.40	30.40	30.40	62.8	62.7	63.0	4.65	4.64	4.66	3.91	4.01	4.02	2	2.00
	16:36		Middle	2.5	21.50	21.50	21.50	7.78	7.78	7.79	30.40	30.40	30.40	63.1	63.2	63.0	4.67	4.67	4.66	4.05	4.11	4.02	2	2.00
12/4/2012	17:20	Fine	Middle	2.0	22.20	22.20	22.20	7.74	7.74	7.74	30.44	30.44	30.44	70.4	70.4	71.4	5.13	5.13	5.20	2.82	2.79	2.82	<2	<2
	17:22		Middle	2.0	22.20	22.20	22.20	7.74	7.74	7.74	30.44	30.44	30.44	72.3	72.3	71.4	5.27	5.27	5.20	2.99	2.67	2.82	<2	<2
14/4/2012	18:20	Cloudy	Middle	2.5	23.10	23.10	23.10	7.75	7.75	7.75	30.12	30.12	30.12	70.9	70.9	71.4	5.10	5.10	5.13	3.34	3.16	3.24	3	3.00
	18:22		Middle	2.5	23.10	23.10	23.10	7.75	7.75	7.75	30.12	30.12	30.12	71.8	71.8	71.4	5.16	5.16	5.13	3.18	3.27	3.24	3	3.00
16/4/2012	-	Amber Rainstorm	Middle	-	-	-	#DIV/0!	-	-	#DIV/0!	-	-	#DIV/0!	-	-	#DIV/0!	-	-	#DIV/0!	-	-	#DIV/0!	-	#DIV/0!
	-		Middle	-	-	-	#DIV/0!	-	-	#DIV/0!	-	-	#DIV/0!	-	-	#DIV/0!	-	-	#DIV/0!	-	-	#DIV/0!	-	#DIV/0!
18/4/2012	11:25	Cloudy	Middle	2.5	22.20	22.20	22.20	7.83	7.83	7.84	31.42	31.42	31.43	61.1	61.4	61.7	4.44	4.47	4.49	2.74	3.18	2.97	4	3.50
	11:28		Middle	2.5	22.20	22.20	22.20	7.84	7.84	7.84	31.43	31.43	31.43	61.8	62.3	61.7	4.50	4.53	4.49	2.95	2.99	2.97	3	3.50
20/4/2012	-	Amber Rainstorm	Middle	-	-	-	#DIV/0!	-	-	#DIV/0!	-	-	#DIV/0!	-	-	#DIV/0!	-	-	#DIV/0!	-	-	#DIV/0!	-	#DIV/0!
	-		Middle	-	-	-	#DIV/0!	-	-	#DIV/0!	-	-	#DIV/0!	-	-	#DIV/0!	-	-	#DIV/0!	-	-	#DIV/0!	-	#DIV/0!
23/4/2012	12:10	Cloudy	Middle	2.5	23.70	23.70	23.70	7.71	7.71	7.72	30.53	30.53	30.54	81.1	81.1	81.5	5.73	5.73	5.76	2.21	2.22	2.17	4	4.50
	12:12		Middle	2.5	23.70	23.70	23.70	7.72	7.72	7.72	30.54	30.54	30.54	81.8	81.8	81.5	5.79	5.79	5.76	2.19	2.07	2.17	5	4.50
25/4/2012	11:55	Fine	Middle	2.5	24.60	24.60	24.55	7.76	7.76	7.76	29.69	29.69	29.69	66.3	66.3	67.1	4.65	4.65	4.72	3.52	3.67	3.53	8	8.50
	11:57		Middle	2.5	24.50	24.50	24.55	7.76	7.76	7.76	29.69	29.69	29.69	67.9	67.9	67.1	4.79	4.79	4.72	3.41	3.53	3.53	9	8.50
27/4/2012	-	Amber Rainstorm	Middle	-	-	-	#DIV/0!	-	-	#DIV/0!	-	-	#DIV/0!	-	-	#DIV/0!	-	-	#DIV/0!	-	-	#DIV/0!	-	#DIV/0!
	-		Middle	-	-	-	#DIV/0!	-	-	#DIV/0!	-	-	#DIV/0!	-	-	#DIV/0!	-	-	#DIV/0!	-	-	#DIV/0!	-	#DIV/0!

Remarks:
Single underline denotes exceedance over Action Level
Double underline denotes exceedance over Limit Level



**Water Monitoring Result at C4e - WCT / GEC
Mid-Ebb Tide**

Date	Time	Weather Condition	Sampling Depth		Water Temperature			pH			Salinity			DO Saturation			DO			Turbidity			Suspended Solids	
			m		°C		-		ppt		%		mg/L		NTU		mg/L							
					Value	Average	Value	Average	Value	Average	Value	Average	Value	Average	Value	Average	Value	Average	Value	Average				
28/3/2012	14:50	Fine	Middle	1.5	19.30	19.30	19.30	8.15	8.15	8.15	32.60	31.60	102.95	91.1	90.3	89.7	7.01	6.96	6.91	3.98	3.88	3.98	5	4.00
	14:52		Middle	1.5	19.30	19.30	19.30	8.15	8.15	8.15	31.60	316.00	102.95	89.1	88.3	89.7	6.86	6.81	6.91	4.01	4.05	4.05	3	4.00
30/3/2012	16:52	Cloudy	Middle	1.5	20.10	20.10	20.15	7.71	7.71	7.71	30.40	30.40	30.35	71.2	64.0	65.8	5.43	4.87	5.00	5.64	5.47	5.35	5	5.50
	16:54		Middle	1.5	20.20	20.20	20.15	7.71	7.71	7.71	30.30	30.30	30.35	63.4	64.6	65.8	4.81	4.90	5.00	5.14	5.16	5.35	6	5.50
2/4/2012	19:50	Fine	Middle	2.0	19.70	19.70	19.70	7.85	7.85	7.85	30.45	30.45	30.45	50.1	50.1	50.1	3.43	3.43	3.42	6.06	6.13	6.13	8	7.50
	19:52		Middle	2.0	19.70	19.70	19.70	7.85	7.85	7.85	30.45	30.45	30.45	50.1	50.1	50.1	3.40	3.40	3.42	6.15	6.17	6.13	7	7.50
5/4/2012	10:40	Cloudy	Middle	2.0	20.10	20.10	20.10	7.77	7.77	7.77	30.62	30.62	30.62	54.1	54.1	53.9	3.97	3.97	3.87	2.83	2.95	2.82	3	2.50
	10:42		Middle	2.0	20.10	20.10	20.10	7.77	7.77	7.77	30.62	30.62	30.62	53.6	53.6	53.9	3.76	3.76	3.87	2.76	2.74	2.82	2	2.50
7/4/2012	12:40	Cloudy	Middle	2.0	19.10	19.10	19.10	7.84	7.84	7.83	30.65	30.65	30.66	50.0	50.0	49.3	3.86	3.86	3.80	2.67	2.73	2.71	5	5.00
	12:42		Middle	2.0	19.10	19.10	19.10	7.82	7.82	7.83	30.67	30.67	30.66	48.5	48.5	49.3	3.74	3.74	3.80	2.73	2.70	2.71	5	5.00
10/4/2012	16:15	Sunny	Middle	1.0	22.10	22.10	22.15	7.87	7.87	7.86	30.10	30.10	30.10	71.9	70.2	71.2	5.28	5.15	5.22	4.08	4.18	4.35	2	2.50
	16:17		Middle	1.0	22.20	22.20	22.15	7.85	7.85	7.86	30.10	30.10	30.10	71.5	71.3	71.2	5.24	5.22	5.22	4.48	4.64	4.35	3	2.50
12/4/2012	17:08	Fine	Middle	1.5	22.50	22.50	22.50	7.80	7.80	7.80	30.29	30.29	30.29	75.6	75.6	74.2	5.48	5.48	5.37	3.07	3.19	3.14	3	2.50
	17:10		Middle	1.5	22.50	22.50	22.50	7.80	7.80	7.80	30.29	30.29	30.29	72.7	72.7	74.2	5.26	5.26	5.37	3.27	3.01	3.14	2	2.50
14/4/2012	17:55	Cloudy	Middle	2.0	23.30	23.30	23.30	7.72	7.72	7.72	30.27	30.27	30.27	70.1	70.1	70.8	5.01	5.01	5.06	2.67	2.98	2.86	6	5.00
	17:57		Middle	2.0	23.30	23.30	23.30	7.72	7.72	7.72	30.27	30.27	30.27	71.4	71.4	70.8	5.11	5.11	5.06	2.88	2.91	2.86	4	5.00
16/4/2012	-	Amber Rainstorm	Middle	-	-	-	#DIV/0!	-	-	#DIV/0!	-	-	#DIV/0!	-	-	#DIV/0!	-	-	#DIV/0!	-	-	#DIV/0!	-	#DIV/0!
	-		Middle	-	-	-	#DIV/0!	-	-	#DIV/0!	-	-	#DIV/0!	-	-	#DIV/0!	-	-	#DIV/0!	-	-	#DIV/0!	-	#DIV/0!
18/4/2012	11:00	Cloudy	Middle	1.0	22.30	22.30	22.35	7.87	7.87	7.87	31.54	31.54	31.54	67.4	67.7	68.2	4.89	4.91	4.94	1.98	2.00	1.95	4	3.00
	11:03		Middle	1.0	22.40	22.40	22.35	7.86	7.86	7.87	31.53	31.53	31.54	68.1	69.5	68.2	4.94	5.03	4.94	1.86	1.94	1.95	2	3.00
20/4/2012	-	Amber Rainstorm	Middle	-	-	-	#DIV/0!	-	-	#DIV/0!	-	-	#DIV/0!	-	-	#DIV/0!	-	-	#DIV/0!	-	-	#DIV/0!	-	#DIV/0!
	-		Middle	-	-	-	#DIV/0!	-	-	#DIV/0!	-	-	#DIV/0!	-	-	#DIV/0!	-	-	#DIV/0!	-	-	#DIV/0!	-	#DIV/0!
23/4/2012	11:55	Cloudy	Middle	1.5	23.50	23.50	23.55	7.66	7.66	7.67	26.40	26.40	27.16	70.2	70.2	70.7	5.03	5.03	5.05	2.33	2.51	2.32	4	5.00
	11:57		Middle	1.5	23.60	23.60	23.55	7.68	7.68	7.67	27.92	27.92	27.16	71.1	71.1	70.7	5.07	5.07	5.05	2.17	2.27	2.32	6	5.00
25/4/2012	11:45	Fine	Middle	1.5	24.30	24.30	24.30	7.72	7.72	7.72	29.66	29.66	29.66	72.7	72.7	72.8	5.11	5.11	5.13	3.21	3.62	3.41	8	8.50
	11:47		Middle	1.5	24.30	24.30	24.30	7.72	7.72	7.72	29.65	29.65	29.66	72.9	72.9	72.8	5.15	5.15	5.13	3.33	3.47	3.41	9	8.50
27/4/2012	-	Amber Rainstorm	Middle	-	-	-	#DIV/0!	-	-	#DIV/0!	-	-	#DIV/0!	-	-	#DIV/0!	-	-	#DIV/0!	-	-	#DIV/0!	-	#DIV/0!
	-		Middle	-	-	-	#DIV/0!	-	-	#DIV/0!	-	-	#DIV/0!	-	-	#DIV/0!	-	-	#DIV/0!	-	-	#DIV/0!	-	#DIV/0!

Remarks:
Single underline denotes exceedance over Action Level
Double underline denotes exceedance over Limit Level



**Water Monitoring Result at C4w - WCT / GEC
Mid-Ebb Tide**

Date	Time	Weather Condition	Sampling Depth		Water Temperature			pH			Salinity			DO Saturation		DO		Turbidity		Suspended Solids				
			m		°C		-		ppt		%		mg/L		NTU		mg/L							
					Value	Average	Value	Average	Value	Average	Value	Average	Value	Average	Value	Average	Value	Average						
28/3/2012	14:55	Fine	Middle	1.5	18.80	18.80	18.80	8.14	8.14	8.14	31.70	31.70	31.70	87.9	87.2	86.6	6.81	6.76	6.71	1.89	1.80	1.81	3	3.00
	14:57		Middle	1.5	18.80	18.80		8.14	8.14		31.70	31.70		86.2	85.2		6.68	6.60		1.84	1.69		3	
30/3/2012	17:03	Cloudy	Middle	1.5	19.90	19.90	19.85	7.64	7.64	7.64	30.40	30.40	30.35	67.8	60.4	61.7	5.18	4.61	4.70	2.17	2.28	2.20	4	4.00
	17:05		Middle	1.5	19.80	19.80		7.64	7.64		30.30	30.30		59.6	58.9		4.54	4.48		2.16	2.18		4	
2/4/2012	20:00	Fine	Middle	2.0	19.70	19.70	19.70	7.81	7.81	7.81	30.43	30.43	30.43	46.7	46.7	46.5	3.36	3.36	3.37	3.31	3.15	3.14	<2	<2
	20:02		Middle	2.0	19.70	19.70		7.81	7.81		30.43	30.43		46.3	46.3		3.38	3.38		3.01	3.09		<2	
5/4/2012	10:44	Cloudy	Middle	1.0	20.10	20.10	20.10	7.75	7.75	7.74	30.42	30.42	30.44	28.8	28.8	31.8	2.62	2.62	<u>2.60</u>	1.77	1.91	1.75	<2	<2
	10:46		Middle	1.0	20.10	20.10		7.72	7.72		30.45	30.45		34.8	34.8		2.58	2.58		1.67	1.63		<2	
7/4/2012	12:47	Cloudy	Middle	2.0	19.00	19.00	18.95	7.80	7.80	7.80	30.90	30.90	30.91	56.2	56.2	52.7	4.35	4.35	4.08	3.74	3.91	3.62	6	5.50
	12:49		Middle	2.0	18.90	18.90		7.80	7.80		30.91	30.91		49.2	49.2		3.81	3.81		3.37	3.47		5	
10/4/2012	16:52	Sunny	Middle	1.0	21.20	21.20	21.20	7.87	7.87	7.87	30.30	30.30	30.25	58.7	58.8	59.1	4.36	4.37	4.39	1.36	1.45	1.44	2	2.50
	16:54		Middle	1.0	21.20	21.20		7.86	7.86		30.20	30.20		59.3	59.4		4.40	4.41		1.46	1.49		3	
12/4/2012	17:13	Fine	Middle	1.5	22.20	22.20	22.20	7.70	7.70	7.53	30.24	30.24	30.24	75.7	75.7	75.5	5.59	5.89	5.62	0.93	0.91	0.94	<2	<2
	17:15		Middle	1.5	22.20	22.20		7.70	7.00		30.24	30.24		75.2	75.2		5.50	5.50		0.91	0.99		<2	
14/4/2012	18:05	Cloudy	Middle	2.0	23.20	23.20	23.20	7.67	7.67	7.67	30.19	30.19	30.19	72.1	72.1	71.1	5.14	5.14	5.08	2.37	2.62	2.32	5	4.00
	18:07		Middle	2.0	23.20	23.20		7.67	7.67		30.19	30.19		70.1	70.1		5.01	5.01		2.10	2.19		3	
16/4/2012	-	Amber Rainstorm	Middle	-	-	-	#DIV/0!	-	-	#DIV/0!	-	-	#DIV/0!	-	-	#DIV/0!	-	-	#DIV/0!	-	-	#DIV/0!	-	#DIV/0!
	-		Middle	-	-	-		-	-		-	-		-	-		-	-		-	-		-	
18/4/2012	11:15	Cloudy	Middle	1.5	22.00	22.00	22.05	7.71	7.71	7.72	31.07	31.07	31.08	50.3	51.3	51.4	3.67	5.75	4.26	1.01	1.17	1.07	3	3.00
	11:18		Middle	1.5	22.10	22.10		7.72	7.72		31.08	31.08		51.8	52.1		3.79	3.81		1.04	1.05		3	
20/4/2012	-	Amber Rainstorm	Middle	-	-	-	#DIV/0!	-	-	#DIV/0!	-	-	#DIV/0!	-	-	#DIV/0!	-	-	#DIV/0!	-	-	#DIV/0!	-	#DIV/0!
	-		Middle	-	-	-		-	-		-	-		-	-		-	-		-	-		-	
23/4/2012	12:00	Cloudy	Middle	1.5	23.30	23.30	23.35	7.62	7.62	7.63	28.15	28.15	28.98	72.3	72.3	72.4	5.17	5.17	5.18	1.00	1.06	1.08	3	3.00
	12:02		Middle	1.5	23.40	23.40		7.63	7.63		29.80	29.80		72.5	72.5		5.18	5.18		1.12	1.12		3	
25/4/2012	11:50	Fine	Middle	1.5	24.20	24.20	24.20	7.67	7.67	7.67	29.10	29.10	29.10	68.9	68.9	68.8	4.87	4.87	4.86	1.39	1.49	1.42	8	8.50
	11:52		Middle	1.5	24.20	24.20		7.67	7.67		29.10	29.10		68.6	68.6		4.84	4.84		1.37	1.41		9	
27/4/2012	-	Amber Rainstorm	Middle	-	-	-	#DIV/0!	-	-	#DIV/0!	-	-	#DIV/0!	-	-	#DIV/0!	-	-	#DIV/0!	-	-	#DIV/0!	-	#DIV/0!
	-		Middle	-	-	-		-	-		-	-		-	-		-	-		-	-		-	

Remarks:
Single underline denotes exceedance over Action Level
Double underline denotes exceedance over Limit Level



**Water Monitoring Result at C5e - Sun Hung Kai Centre
Mid-Ebb Tide**

Date	Time	Weather Condition	Sampling Depth		Water Temperature			pH		Salinity			DO Saturation		DO		Turbidity		Suspended Solids					
			m		°C		-		ppt		%		mg/L		NTU		mg/L							
					Value	Average	Value	Average	Value	Average	Value	Average	Value	Average	Value	Average	Value	Average						
28/3/2012	12:06	Fine	Middle	1.5	19.50	19.50	19.50	8.09	8.09	8.09	32.06	32.06	32.06	80.2	80.8	80.2	6.10	6.14	6.10	3.38	2.93	3.09	2	3.00
	12:07		Middle	1.5	19.50	19.50		8.09	8.09		32.05	32.05		80.4	79.5		6.11	6.04		3.02	3.03		4	
30/3/2012	13:15	Cloudy	Middle	1.5	21.10	21.10	21.15	8.21	8.21	8.21	32.10	32.10	32.15	76.1	76.7	76.3	5.59	5.63	5.59	3.56	3.22	3.29	3	3.50
	13:18		Middle	1.5	21.20	21.20		8.20	8.20		32.20	32.20		75.9	76.3		5.56	5.58		3.18	3.19		4	
2/4/2012	21:21	Fine	Middle	1.0	20.89	20.89	20.88	8.07	8.07	8.07	31.31	31.31	31.30	81.4	81.0	80.7	6.06	6.02	6.01	1.38	1.21	1.16	5	4.50
	21:23		Middle	1.0	20.87	20.87		8.06	8.06		31.29	31.29		80.2	80.2		5.97	5.97		1.15	0.88		4	
5/4/2012	11:05	Cloudy	Middle	1.0	20.40	20.40	20.40	7.85	7.85	7.82	30.71	30.71	30.71	53.4	53.4	48.7	3.70	3.70	3.48	2.57	2.66	2.66	3	3.50
	11:07		Middle	1.0	20.40	20.40		7.79	7.79		30.71	30.71		43.9	43.9		3.26	3.26		2.71	2.69		4	
7/4/2012	12:13	Cloudy	Middle	1.5	19.50	19.50	19.50	7.98	7.98	7.98	30.17	30.17	30.18	46.6	46.6	47.2	3.58	3.58	3.63	4.80	4.91	4.86	6	6.50
	12:15		Middle	1.5	19.50	19.50		7.98	7.98		30.18	30.18		47.7	47.7		3.67	3.67		4.90	4.83		7	
10/4/2012	14:50	Sunny	Middle	1.5	23.70	23.70	23.75	8.29	8.29	8.30	31.48	31.48	31.49	78.7	78.1	78.0	5.52	5.48	5.47	1.61	1.64	1.49	3	2.50
	14:53		Middle	1.5	23.80	23.80		8.30	8.30		31.49	31.49		78.0	77.1		5.47	5.40		1.68	1.03		2	
12/4/2012	16:48	Fine	Middle	1.5	23.00	23.00	23.00	7.85	7.85	7.85	30.10	30.10	30.10	71.1	71.1	72.5	5.11	5.11	5.20	2.58	2.64	2.64	4	5.00
	16:50		Middle	1.5	23.00	23.00		7.85	7.85		30.10	30.10		73.8	73.8		5.29	5.29		2.64	2.71		6	
14/4/2012	17:22	Cloudy	Middle	1.5	23.90	23.90	23.90	7.81	7.81	7.81	30.28	30.28	30.28	76.7	76.7	76.2	5.44	5.44	5.40	2.18	2.49	2.41	4	4.00
	17:24		Middle	1.5	23.90	23.90		7.81	7.81		30.28	30.28		75.6	75.6		5.36	5.36		2.60	2.37		4	
16/4/2012	-	Amber Rainstorm	Middle	-	-	-	#DIV/0!	-	-	#DIV/0!	-	-	#DIV/0!	-	-	#DIV/0!	-	-	#DIV/0!	-	-	#DIV/0!	-	#DIV/0!
	-		Middle	-	-	-		-	-		-	-		-	-		-	-		-	-		-	
18/4/2012	12:02	Cloudy	Middle	1.0	22.20	22.20	22.25	7.90	7.90	7.91	31.60	31.60	31.61	66.0	66.5	66.8	4.79	4.82	4.85	3.67	3.94	3.84	2	2.50
	12:05		Middle	1.0	22.30	22.30		7.91	7.91		31.61	31.61		67.0	67.8		4.86	4.92		3.78	3.96		3	
20/4/2012	-	Amber Rainstorm	Middle	-	-	-	#DIV/0!	-	-	#DIV/0!	-	-	#DIV/0!	-	-	#DIV/0!	-	-	#DIV/0!	-	-	#DIV/0!	-	#DIV/0!
	-		Middle	-	-	-		-	-		-	-		-	-		-	-		-	-		-	
23/4/2012	12:26	Cloudy	Middle	1.5	23.60	23.60	23.65	7.73	7.73	7.73	30.68	30.68	30.68	72.7	72.7	73.0	5.15	5.15	5.18	2.99	3.03	3.04	5	5.50
	12:28		Middle	1.5	23.70	23.70		7.73	7.74		30.68	30.68		73.3	73.3		5.20	5.20		3.14	3.01		6	
25/4/2012	12:13	Fine	Middle	1.0	24.50	24.50	24.45	7.77	7.77	7.74	29.86	29.86	29.86	74.7	74.7	75.4	5.24	5.14	5.26	6.64	6.61	6.63	9	8.50
	12:15		Middle	1.0	24.40	24.40		7.76	7.66		29.86	29.86		76.0	76.0		5.33	5.33		6.77	6.50		8	
27/4/2012	-	Amber Rainstorm	Middle	-	-	-	#DIV/0!	-	-	#DIV/0!	-	-	#DIV/0!	-	-	#DIV/0!	-	-	#DIV/0!	-	-	#DIV/0!	-	#DIV/0!
	-		Middle	-	-	-		-	-		-	-		-	-		-	-		-	-		-	

Remarks:
Single underline denotes exceedance over Action Level
Double underline denotes exceedance over Limit Level



**Water Monitoring Result at C5w - Sun Hung Kai Centre
Mid-Ebb Tide**

Date	Time	Weather Condition	Sampling Depth		Water Temperature			pH			Salinity			DO Saturation			DO			Turbidity			Suspended Solids	
			m		°C		-		ppt		%		mg/L		NTU		mg/L							
					Value	Average	Value	Average	Value	Average	Value	Average	Value	Average	Value	Average	Value	Average	Value	Average				
28/3/2012	12:00	Fine	Middle	1.5	19.80	19.80	19.85	8.08	8.08	8.08	32.11	32.11	32.11	80.7	82.2	82.0	6.23	6.19	6.22	3.60	3.51	3.57	4	4.50
	12:01		Middle	1.5	19.90	19.90		8.07	8.07		32.10	32.10		83.0	82.2		6.25	6.20		3.61	3.55		5	
30/3/2012	13:21	Cloudy	Middle	1.5	20.10	20.10	20.15	8.15	8.15	8.15	32.00	32.00	32.05	73.3	73.8	73.4	5.50	5.54	5.51	5.98	6.07	5.83	4	5.00
	13:23		Middle	1.5	20.20	20.20		8.14	8.14		32.10	32.10		73.7	72.8		5.52	5.46		5.75	5.51		6	
2/4/2012	21:29	Fine	Middle	1.0	20.37	20.37	20.41	7.89	7.88	7.88	31.35	31.35	31.35	72.8	72.9	72.7	5.46	5.46	5.45	2.06	1.85	1.84	6	5.50
	21:31		Middle	1.0	20.44	20.44		7.88	7.88		31.34	31.34		72.9	72.3		5.46	5.42		1.78	1.67		5	
5/4/2012	11:10	Cloudy	Middle	1.0	20.40	20.40	20.40	7.84	7.84	7.83	30.74	30.74	30.74	49.9	49.9	49.2	3.76	3.76	3.71	4.49	4.11	4.31	2	2.00
	11:12		Middle	1.0	20.40	20.40		7.81	7.81		30.74	30.74		48.5	48.5		3.65	3.65		4.50	4.14		2	
7/4/2012	12:20	Cloudy	Middle	1.5	19.50	19.50	19.50	7.85	7.85	7.85	29.69	29.69	29.71	47.5	47.5	47.6	3.66	3.66	3.67	4.31	4.61	4.39	8	7.50
	12:22		Middle	1.5	19.50	19.50		7.85	7.85		29.73	29.73		47.7	47.7		3.67	3.67		4.29	4.35		7	
10/4/2012	14:55	Sunny	Middle	1.0	22.00	22.00	22.00	8.02	8.02	8.02	31.73	31.73	31.74	59.5	59.9	60.2	4.20	4.31	4.31	7.03	6.41	6.47	8	8.50
	14:58		Middle	1.0	22.00	22.00		8.01	8.01		31.74	31.74		60.3	60.9		4.34	4.39		6.33	6.12		9	
12/4/2012	16:53	Fine	Middle	1.5	23.00	23.00	23.00	7.77	7.77	7.76	30.04	30.04	30.04	77.0	77.0	75.4	5.58	5.58	5.43	2.51	2.61	2.56	3	2.50
	16:55		Middle	1.5	23.00	23.00		7.75	7.75		30.04	30.04		73.8	73.8		5.28	5.28		2.77	2.33		2	
14/4/2012	17:26	Cloudy	Middle	1.5	23.90	23.90	23.90	7.91	7.91	7.91	30.17	30.17	30.17	81.7	81.7	81.6	5.79	5.79	5.78	2.88	2.86	2.85	3	3.50
	17:28		Middle	1.5	23.90	23.90		7.91	7.91		30.17	30.17		81.4	81.4		5.77	5.77		2.75	2.91		4	
16/4/2012	-	Amber Rainstorm	Middle	-	-	-	#DIV/0!	-	-	#DIV/0!	-	-	#DIV/0!	-	-	#DIV/0!	-	-	#DIV/0!	-	-	#DIV/0!	-	#DIV/0!
	-		Middle	-	-	-		-	-		-	-		-	-		-	-		-	-		-	
18/4/2012	12:08	Cloudy	Middle	1.0	22.00	22.00	22.05	7.67	7.67	7.68	31.32	31.32	31.33	44.7	45.9	46.5	3.27	3.34	3.39	1.34	1.36	1.38	4	3.00
	12:10		Middle	1.0	22.10	22.10		7.68	7.68		31.33	31.33		47.3	48.0		3.45	3.50		1.44	1.39		2	
20/4/2012	-	Amber Rainstorm	Middle	-	-	-	#DIV/0!	-	-	#DIV/0!	-	-	#DIV/0!	-	-	#DIV/0!	-	-	#DIV/0!	-	-	#DIV/0!	-	#DIV/0!
	-		Middle	-	-	-		-	-		-	-		-	-		-	-		-	-		-	
23/4/2012	12:33	Cloudy	Middle	1.5	23.80	23.80	23.80	7.67	7.67	7.67	30.71	30.71	30.71	70.7	70.7	71.6	5.04	5.04	5.08	1.48	1.53	1.50	5	4.00
	12:35		Middle	1.5	23.80	23.80		7.67	7.67		30.71	30.71		72.4	72.4		5.12	5.12		1.57	1.40		3	
25/4/2012	12:17	Fine	Middle	1.0	24.40	24.40	24.40	7.77	7.77	7.77	29.81	29.81	29.81	70.9	70.9	70.9	5.01	5.01	5.01	6.72	6.60	6.69	13	14.00
	12:19		Middle	1.0	24.40	24.40		7.77	7.77		29.81	29.81		70.9	70.9		5.01	5.01		6.77	6.66		15	
27/4/2012	-	Amber Rainstorm	Middle	-	-	-	#DIV/0!	-	-	#DIV/0!	-	-	#DIV/0!	-	-	#DIV/0!	-	-	#DIV/0!	-	-	#DIV/0!	-	#DIV/0!
	-		Middle	-	-	-		-	-		-	-		-	-		-	-		-	-		-	

Remarks:
Single underline denotes exceedance over Action Level
Double underline denotes exceedance over Limit Level



**Water Monitoring Result at WSD 21 - Wan Chai
Mid-Ebb Tide**

Date	Time	Weather Condition	Sampling Depth		Water Temperature			pH			Salinity			DO Saturation			DO			Turbidity			Suspended Solids	
			m		°C		-		ppt		%		mg/L		NTU		mg/L							
					Value	Average	Value	Average	Value	Average	Value	Average	Value	Average	Value	Average	Value	Average	Value	Average				
28/3/2012	13:36	Fine	Middle	1.0	19.40	19.40	19.40	8.18	8.19	8.18	31.70	31.70	31.70	90.8	90.5	90.2	6.95	6.92	6.90	6.05	5.95	5.97	4	3.50
	13:38		Middle	1.0	19.40	19.40	19.40	8.18	8.18	8.18	31.70	31.70	31.70	89.9	89.7	90.2	6.87	6.86	6.90	5.80	6.07	5.97	3	
30/3/2012	16:41	Cloudy	Middle	1.5	19.90	19.90	19.85	7.97	7.97	7.98	30.60	30.60	30.55	70.7	71.1	69.5	5.33	5.37	5.25	7.74	7.57	7.65	6	6.00
	16:43		Middle	1.5	19.80	19.80	19.85	7.98	7.98	7.98	30.50	30.50	30.55	69.5	66.8	69.5	5.24	5.04	5.25	7.61	7.66	7.65	6	
2/4/2012	19:35	Fine	Middle	2.0	19.90	19.90	19.90	7.82	7.82	7.82	30.84	30.84	30.84	53.6	53.6	53.3	3.92	3.92	3.93	7.23	7.05	7.23	5	5.00
	19:37		Middle	2.0	19.90	19.90	19.90	7.81	7.81	7.82	30.84	30.84	30.84	52.9	52.9	53.3	3.93	3.93	3.93	7.35	7.27	7.23	5	
5/4/2012	11:00	Cloudy	Middle	2.0	20.10	20.10	20.10	7.87	7.87	7.84	30.82	30.82	30.82	56.5	56.5	52.8	4.13	4.13	3.89	5.70	5.59	5.66	5	5.00
	11:02		Middle	2.0	20.10	20.10	20.10	7.81	7.81	7.84	30.82	30.82	30.82	49.0	49.0	52.8	3.65	3.65	3.89	5.78	5.58	5.66	5	
7/4/2012	12:05	Cloudy	Middle	2.0	19.30	19.30	19.30	7.81	7.81	7.81	30.90	30.90	30.90	59.0	59.0	55.7	4.53	4.53	4.28	4.61	4.56	4.69	9	8.50
	12:07		Middle	2.0	19.30	19.30	19.30	7.81	7.81	7.81	30.90	30.90	30.90	52.4	52.4	55.7	4.02	4.02	4.28	4.65	4.92	4.69	8	
10/4/2012	15:24	Sunny	Middle	1.0	22.10	22.10	22.15	7.90	7.90	7.91	30.60	30.60	30.55	75.1	74.7	74.2	5.46	5.43	5.39	5.46	5.47	5.67	3	3.50
	15:26		Middle	1.0	22.20	22.20	22.15	7.91	7.91	7.91	30.50	30.50	30.55	73.8	73.2	74.2	5.36	5.31	5.39	6.17	5.57	5.67	4	
12/4/2012	16:40	Fine	Middle	1.5	22.10	22.10	22.10	7.69	7.69	7.69	39.72	39.72	34.72	78.0	78.0	76.6	5.69	5.96	5.64	2.96	2.82	2.86	4	4.00
	16:42		Middle	1.5	22.10	22.10	22.10	7.69	7.69	7.69	29.72	29.72	34.72	75.1	75.1	76.6	5.46	5.46	5.64	2.79	2.87	2.86	4	
14/4/2012	17:05	Cloudy	Middle	2.0	23.50	23.50	23.50	7.78	7.78	7.78	30.50	30.50	30.50	72.1	72.1	72.8	5.14	5.14	5.19	4.41	4.58	4.50	6	6.50
	17:07		Middle	2.0	23.50	23.50	23.50	7.78	7.78	7.78	30.50	30.50	30.50	73.5	73.5	72.8	5.23	5.23	5.19	4.49	4.51	4.50	7	
16/4/2012	-	Amber Rainstorm	Middle	-	-	-	#DIV/0!	-	-	#DIV/0!	-	-	#DIV/0!	-	-	#DIV/0!	-	-	#DIV/0!	-	-	#DIV/0!	-	#DIV/0!
	-		Middle	-	-	-	#DIV/0!	-	-	#DIV/0!	-	-	#DIV/0!	-	-	#DIV/0!	-	-	#DIV/0!	-	-	#DIV/0!	-	#DIV/0!
18/4/2012	11:50	Cloudy	Middle	2.0	22.10	22.10	22.15	7.76	7.76	7.77	31.33	31.33	31.33	60.2	60.7	61.4	4.39	4.43	4.48	2.94	3.20	2.95	6	5.50
	11:53		Middle	2.0	22.20	22.20	22.15	7.77	7.77	7.77	31.32	31.32	31.33	61.9	62.6	61.4	4.52	4.57	4.48	2.82	2.84	2.95	5	
20/4/2012	-	Amber Rainstorm	Middle	-	-	-	#DIV/0!	-	-	#DIV/0!	-	-	#DIV/0!	-	-	#DIV/0!	-	-	#DIV/0!	-	-	#DIV/0!	-	#DIV/0!
	-		Middle	-	-	-	#DIV/0!	-	-	#DIV/0!	-	-	#DIV/0!	-	-	#DIV/0!	-	-	#DIV/0!	-	-	#DIV/0!	-	#DIV/0!
23/4/2012	12:20	Cloudy	Middle	1.5	23.60	23.60	23.60	7.73	7.73	7.73	30.75	30.75	30.75	72.3	72.3	72.3	5.13	5.13	5.13	2.74	2.79	2.70	6	6.50
	12:22		Middle	1.5	23.60	23.60	23.60	7.73	7.73	7.73	30.75	30.75	30.75	72.2	72.2	72.3	5.12	5.12	5.13	2.81	2.47	2.70	7	
25/4/2012	12:05	Fine	Middle	1.5	25.10	25.10	25.05	7.74	7.74	7.74	29.86	29.86	29.86	72.1	72.1	71.9	5.00	5.00	4.99	5.88	5.71	5.84	9	10.00
	12:07		Middle	1.5	25.00	25.00	25.05	7.73	7.73	7.74	29.86	29.86	29.86	71.7	71.7	71.9	4.98	4.98	4.99	5.91	5.86	5.84	11	
27/4/2012	-	Amber Rainstorm	Middle	-	-	-	#DIV/0!	-	-	#DIV/0!	-	-	#DIV/0!	-	-	#DIV/0!	-	-	#DIV/0!	-	-	#DIV/0!	-	#DIV/0!
	-		Middle	-	-	-	#DIV/0!	-	-	#DIV/0!	-	-	#DIV/0!	-	-	#DIV/0!	-	-	#DIV/0!	-	-	#DIV/0!	-	#DIV/0!

Remarks:
Single underline denotes exceedance over Action Level
Double underline denotes exceedance over Limit Level



**Water Monitoring Result at WSD19 - Sheung Wan
Mid-Ebb Tide**

Date	Time	Weather Condition	Sampling Depth		Water Temperature			pH		Salinity			DO Saturation		DO		Turbidity		Suspended Solids					
			m		°C		-		ppt		%		mg/L		NTU		mg/L							
					Value	Average	Value	Average	Value	Average	Value	Average	Value	Average	Value	Average	Value	Average						
28/3/2012	11:34	Fine	Middle	2.0	19.60	19.60	19.70	8.07	8.07	8.07	32.08	32.08	32.09	86.1	84.9	85.7	6.50	6.41	6.47	4.69	5.02	4.74	4	4.00
	11:36		Middle	2.0	19.80	19.80		8.07	8.07		32.09	32.09		86.3	85.5		6.51	6.46		4.56	4.69		4	
30/3/2012	14:15	Cloudy	Middle	1.5	20.20	20.20	20.15	8.02	8.02	8.03	32.06	32.06	32.07	83.3	83.0	83.2	6.23	6.20	6.22	4.35	4.37	4.26	4	4.50
	14:18		Middle	1.5	20.10	20.10		8.03	8.03		32.07	32.07		83.1	83.2		6.21	6.22		4.20	4.11		5	
2/4/2012	0:33	Fine	Middle	1.5	20.11	20.11	20.11	7.82	7.82	7.82	31.64	31.64	31.64	80.5	80.2	80.1	6.06	6.04	6.03	2.87	2.45	2.48	8	8.00
	0:34		Middle	1.5	20.11	20.11		7.82	7.82		31.64	31.64		80.0	79.5		6.02	5.99		2.31	2.27		8	
5/4/2012	12:50	Cloudy	Middle	2.0	21.00	21.00	21.00	8.17	8.17	8.17	32.26	32.26	32.26	94.4	93.5	93.8	6.91	6.85	6.87	4.54	4.40	4.36	6	6.50
	12:52		Middle	2.0	21.00	21.00		8.17	8.17		32.25	32.25		94.2	92.9		6.90	6.80		4.28	4.22		7	
7/4/2012	14:40	Cloudy	Middle	1.5	19.44	19.44	19.44	7.82	7.82	7.82	31.36	31.36	31.36	84.9	84.9	84.9	6.48	6.48	6.48	8.10	7.79	8.05	5	5.00
	14:41		Middle	1.5	19.44	19.44		7.82	7.82		31.35	31.35		84.9	84.9		6.48	6.48		8.51	7.79		5	
10/4/2012	13:35	Sunny	Middle	2.0	21.50	21.50	21.55	8.19	8.19	8.19	32.07	32.07	32.08	88.0	86.8	86.6	6.41	6.31	6.30	8.27	8.25	8.26	22	<u>21.00</u>
	13:38		Middle	2.0	21.60	21.60		8.18	8.18		32.08	32.08		85.6	86.1		6.22	6.25		8.22	8.28		20	
12/4/2012	14:00	Fine	Middle	2.0	22.90	22.90	22.85	8.15	8.15	8.15	31.58	31.58	31.58	77.0	76.4	76.5	5.49	5.43	5.45	2.66	2.43	2.49	5	5.50
	14:02		Middle	2.0	22.80	22.80		8.15	8.15		31.57	31.57		76.6	76.1		5.45	5.41		2.46	2.39		6	
14/4/2012	22:25	Cloudy	Middle	1.5	23.56	23.56	23.58	7.63	7.63	7.63	30.45	30.45	30.45	92.2	92.3	92.1	6.57	6.58	6.57	3.53	3.50	3.37	6	6.00
	22:26		Middle	1.5	23.60	23.60		7.63	7.63		30.44	30.44		92.0	92.0		6.56	6.55		3.22	3.23		6	
16/4/2012	-	Amber Rainstorm	Middle	-	-	-	#DIV/0!	-	-	#DIV/0!	-	-	#DIV/0!	-	-	#DIV/0!	-	-	#DIV/0!	-	-	#DIV/0!	-	#DIV/0!
	-		Middle	-	-	-		-	-		-	-		-	-		-	-		-	-		-	
18/4/2012	11:55	Cloudy	Middle	2.0	22.20	22.20	22.20	8.19	8.19	8.19	32.54	32.54	32.55	83.4	83.9	83.8	6.00	6.04	6.03	3.20	3.23	3.16	6	6.50
	11:57		Middle	2.0	22.20	22.20		8.19	8.19		32.55	32.55		83.6	84.1		6.02	6.06		3.13	3.08		7	
20/4/2012	-	Amber Rainstorm	Middle	-	-	-	#DIV/0!	-	-	#DIV/0!	-	-	#DIV/0!	-	-	#DIV/0!	-	-	#DIV/0!	-	-	#DIV/0!	-	#DIV/0!
	-		Middle	-	-	-		-	-		-	-		-	-		-	-		-	-		-	
23/4/2012	13:50	Cloudy	Middle	2.0	23.90	23.90	23.90	8.18	8.18	8.18	31.48	31.48	31.48	82.0	81.7	82.1	5.77	5.75	5.77	3.52	3.15	3.31	5	6.00
	13:52		Middle	2.0	23.90	23.90		8.18	8.18		31.48	31.48		82.2	82.5		5.78	5.79		3.11	3.47		7	
25/4/2012	13:10	Fine	Middle	2.0	24.40	24.40	24.45	8.18	8.18	8.18	30.12	30.12	30.12	79.4	79.3	79.5	5.58	5.57	5.58	3.16	2.86	3.12	6	6.50
	13:12		Middle	2.0	24.50	24.50		8.18	8.18		30.11	30.11		79.3	79.9		5.57	5.61		3.28	3.18		7	
27/4/2012	-	Amber Rainstorm	Middle	-	-	-	#DIV/0!	-	-	#DIV/0!	-	-	#DIV/0!	-	-	#DIV/0!	-	-	#DIV/0!	-	-	#DIV/0!	-	#DIV/0!
	-		Middle	-	-	-		-	-		-	-		-	-		-	-		-	-		-	

Remarks:
Single underline denotes exceedance over Action Level
Double underline denotes exceedance over Limit Level



**Water Monitoring Result at WSD20 - Kennedy Town
Mid-Ebb Tide**

Date	Time	Weather Condition	Sampling Depth		Water Temperature			pH			Salinity			DO Saturation			DO			Turbidity			Suspended Solids	
			m		°C		-		ppt		%		mg/L		NTU		mg/L							
					Value	Average	Value	Average	Value	Average	Value	Average	Value	Average	Value	Average	Value	Average	Value	Average				
28/3/2012	11:19	Fine	Middle	1.5	19.60	19.60	19.60	8.20	8.20	8.20	32.39	32.39	32.40	98.6	98.3	98.0	7.42	7.39	7.37	5.01	5.02	4.91	6	6.00
	11:20		Middle	1.5	19.60	19.60		8.20	8.20		32.40	32.40		97.1	98.0		7.29	7.36		4.78	4.84		6	
30/3/2012	14:00	Cloudy	Middle	1.5	19.80	19.80	19.75	8.23	8.23	8.23	32.27	32.27	32.28	96.9	97.0	96.9	7.30	7.31	7.30	4.29	3.76	3.71	6	6.00
	14:03		Middle	1.5	19.70	19.70		8.22	8.22		32.28	32.28		97.2	96.6		7.32	7.27		3.42	3.35		6	
2/4/2012	0:17	Fine	Middle	1.5	19.92	19.92	19.91	8.01	8.01	8.01	31.65	31.65	31.65	83.1	83.1	82.9	6.28	6.28	6.27	2.16	2.08	2.03	4	3.50
	0:19		Middle	1.5	19.89	19.89		8.01	8.01		31.65	31.65		82.9	82.4		6.27	6.23		1.97	1.91		3	
5/4/2012	12:26	Cloudy	Middle	1.5	20.60	20.60	20.65	8.19	8.19	8.19	32.35	32.35	32.35	87.7	86.9	87.6	6.52	6.46	6.50	2.63	3.03	2.84	9	8.50
	12:27		Middle	1.5	20.70	20.70		8.19	8.19		32.35	32.35		88.1	87.6		6.53	6.50		2.85	2.84		8	
7/4/2012	14:16	Cloudy	Middle	1.5	19.94	19.94	19.69	7.88	7.88	7.88	31.94	31.94	31.94	95.9	95.8	95.9	7.17	7.16	7.16	5.94	5.93	6.06	8	8.50
	14:17		Middle	1.5	19.44	19.44		7.88	7.88		31.94	31.94		96.0	95.7		7.17	7.15		6.12	6.25		9	
10/4/2012	13:15	Sunny	Middle	1.5	21.60	21.60	21.70	8.31	8.31	8.31	31.84	31.84	31.85	80.3	80.3	82.3	5.85	5.85	6.00	4.41	4.28	4.37	5	5.50
	13:18		Middle	1.5	21.80	21.80		8.31	8.31		31.85	31.85		84.3	84.3		6.14	6.14		4.42	4.38		6	
12/4/2012	13:35	Fine	Middle	2.0	23.30	23.30	23.35	8.30	8.30	8.29	31.03	31.03	31.04	99.0	99.3	99.1	7.03	7.04	7.03	2.67	2.20	2.36	3	3.50
	13:37		Middle	2.0	23.40	23.40		8.28	8.28		31.04	31.04		98.8	99.2		7.00	7.03		2.37	2.21		4	
14/4/2012	22:04	Cloudy	Middle	1.5	24.17	24.18	24.18	7.80	7.80	7.80	29.91	29.90	29.90	95.1	95.1	95.1	6.72	6.72	6.72	3.26	3.77	3.31	5	6.00
	22:05		Middle	1.5	24.19	24.19		7.80	7.80		29.90	29.89		94.9	95.1		6.71	6.72		3.16	3.05		7	
16/4/2012	-	Amber Rainstorm	Middle	-	-	-	#DIV/0!	-	-	#DIV/0!	-	-	#DIV/0!	-	-	#DIV/0!	-	-	#DIV/0!	-	-	#DIV/0!	-	#DIV/0!
	-		Middle	-	-	-		-	-		-	-		-	-		-	-		-	-		-	
18/4/2012	11:30	Cloudy	Middle	1.5	22.40	22.40	22.45	8.25	8.25	8.25	32.52	32.52	32.52	84.3	84.8	84.5	6.05	6.09	6.07	2.45	2.26	2.37	6	5.50
	11:32		Middle	1.5	22.50	22.50		8.25	8.25		32.52	32.52		84.0	84.9		6.03	6.09		2.46	2.32		5	
20/4/2012	-	Amber Rainstorm	Middle	-	-	-	#DIV/0!	-	-	#DIV/0!	-	-	#DIV/0!	-	-	#DIV/0!	-	-	#DIV/0!	-	-	#DIV/0!	-	#DIV/0!
	-		Middle	-	-	-		-	-		-	-		-	-		-	-		-	-		-	
23/4/2012	10:41	Cloudy	Middle	1.5	23.50	23.50	23.55	8.26	8.26	8.26	31.30	31.30	31.31	90.9	90.8	91.2	6.44	6.44	6.47	2.42	2.19	2.31	7	6.50
	10:43		Middle	1.5	23.60	23.60		8.25	8.25		31.31	31.31		91.5	91.6		6.49	6.49		2.29	2.33		6	
25/4/2012	12:53	Fine	Middle	1.5	24.30	24.30	24.35	8.24	8.24	8.24	29.45	29.45	29.46	89.7	89.6	89.5	6.34	6.34	6.33	1.85	1.78	1.86	6	5.00
	12:55		Middle	1.5	24.40	24.40		8.24	8.24		29.46	29.46		89.1	89.5		6.30	6.32		1.88	1.91		4	
27/4/2012	-	Amber Rainstorm	Middle	-	-	-	#DIV/0!	-	-	#DIV/0!	-	-	#DIV/0!	-	-	#DIV/0!	-	-	#DIV/0!	-	-	#DIV/0!	-	#DIV/0!
	-		Middle	-	-	-		-	-		-	-		-	-		-	-		-	-		-	

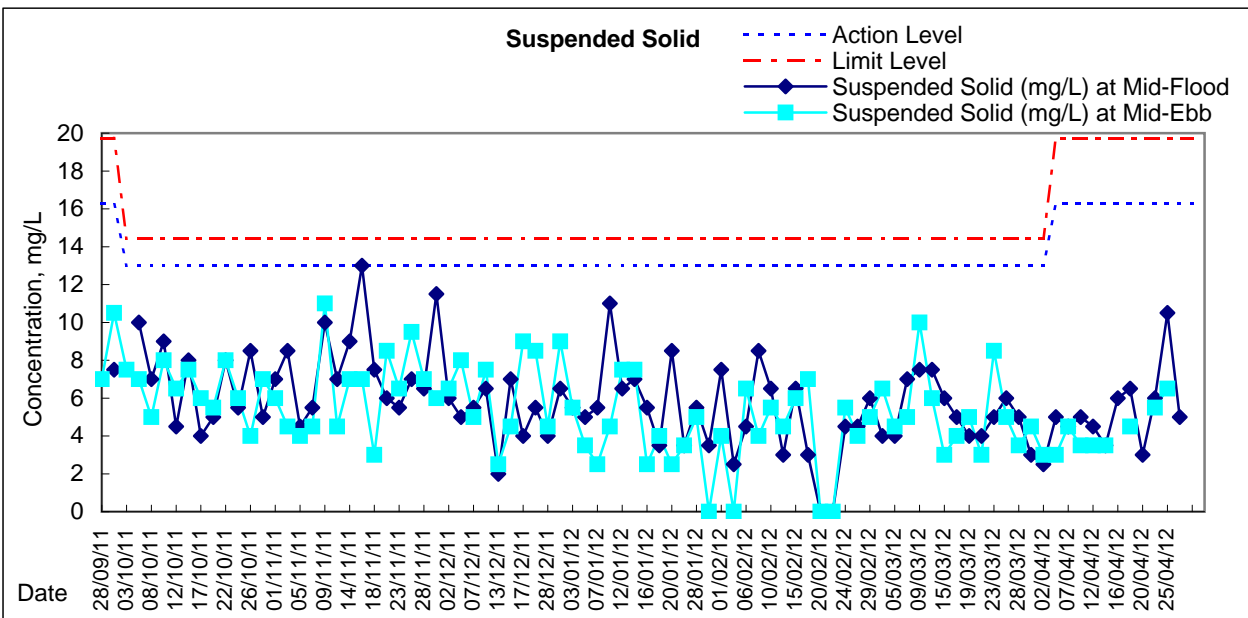
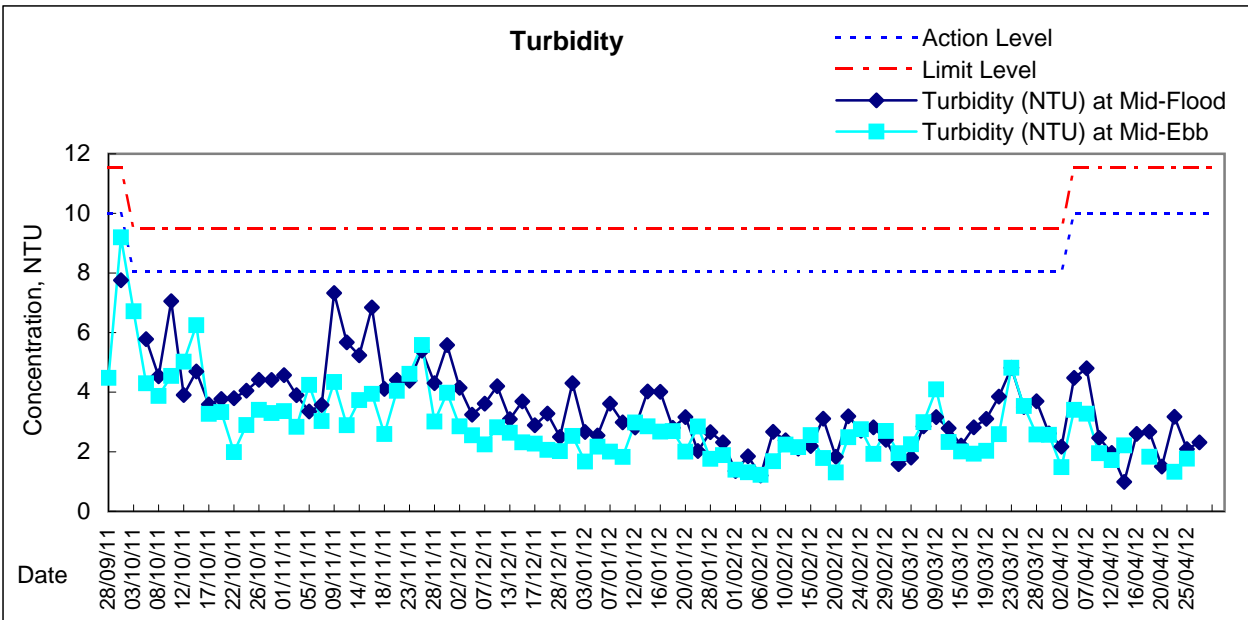
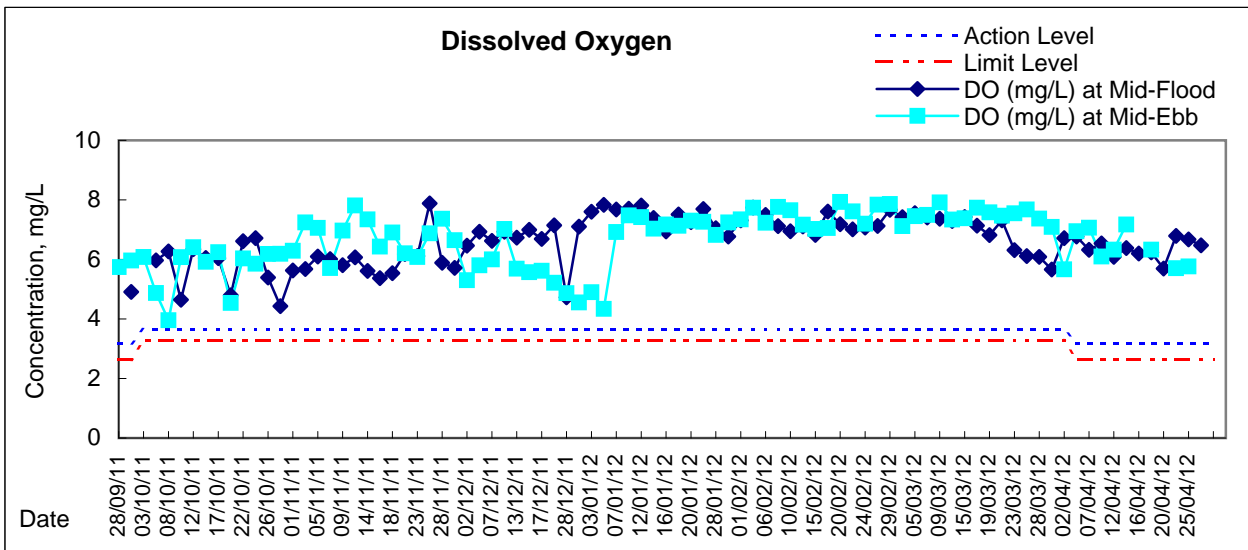
Remarks:
Single underline denotes exceedance over Action Level
Double underline denotes exceedance over Limit Level



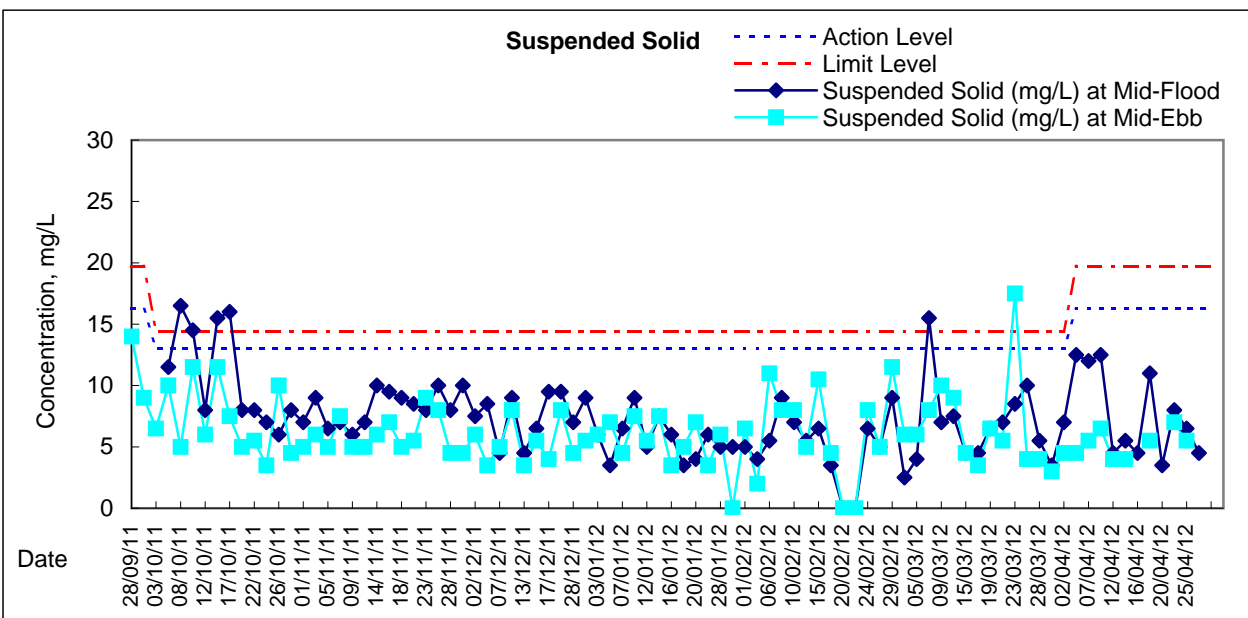
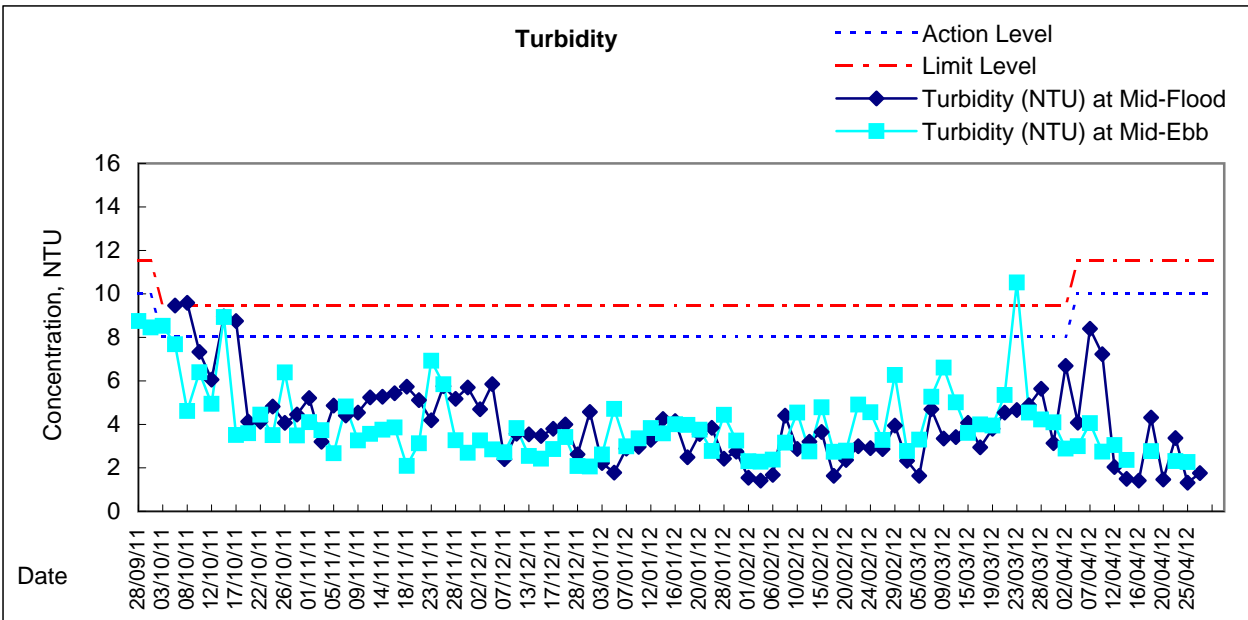
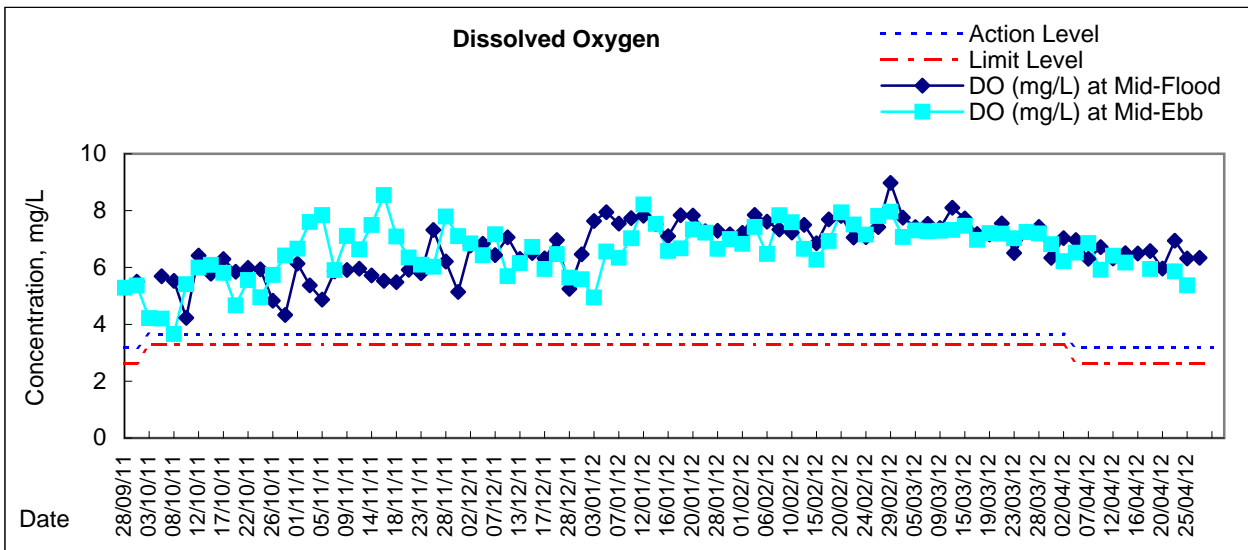
**Water Monitoring Result at WSD7 - Kowloon South
Mid-Ebb Tide**

Date	Time	Weather Condition	Sampling Depth		Water Temperature			pH			Salinity			DO Saturation			DO			Turbidity			Suspended Solids	
			m		°C		-		ppt		%		mg/L		NTU		mg/L							
					Value	Average	Value	Average	Value	Average	Value	Average	Value	Average	Value	Average	Value	Average	Value	Average				
28/3/2012	16:21	Fine	Middle	1.5	19.30	19.30	19.35	8.10	8.10	8.10	32.14	32.14	32.14	88.3	88.2	88.2	6.72	6.71	6.71	4.56	4.17	4.22	5	5.00
	16:23		Middle	1.5	19.40	19.40		8.10	8.10		8.10	32.14		32.14	88.3		87.9	88.2		6.71	6.68		6.71	
30/3/2012	18:00	Cloudy	Middle	1.5	19.80	19.80	19.85	8.05	8.05	8.06	32.05	32.05	32.06	87.3	87.7	87.8	6.56	6.60	6.60	4.19	3.85	4.37	3	3.00
	18:03		Middle	1.5	19.90	19.90		8.06	8.06		8.06	32.06		32.06	88.0		88.1	88.0		6.61	6.62		6.60	
2/4/2012	20:45	Fine	Middle	1.5	19.97	19.97	19.98	7.93	7.93	7.93	31.41	31.41	31.41	85.0	85.0	84.8	6.42	6.42	6.40	3.12	2.78	2.73	4	4.00
	20:47		Middle	1.5	19.98	19.98		7.93	7.93		7.93	31.41		31.41	84.5		84.5	84.8		6.38	6.37		6.40	
5/4/2012	8:53	Cloudy	Middle	1.5	20.80	20.80	20.85	8.02	8.02	8.02	32.41	32.41	32.41	83.5	82.1	83.3	6.17	6.06	6.15	2.02	1.79	1.92	4	3.50
	8:55		Middle	1.5	20.90	20.90		8.02	8.02		8.02	32.41		32.41	84.5		83.0	83.3		6.23	6.14		6.15	
7/4/2012	11:16	Cloudy	Middle	1.5	19.65	19.65	19.66	7.91	7.91	7.91	31.39	31.39	31.39	97.8	97.6	97.0	7.43	7.42	7.37	3.86	4.16	3.92	3	3.50
	11:17		Middle	1.5	19.66	19.66		7.90	7.90		7.90	31.39		31.39	96.3		96.2	97.0		7.31	7.31		7.37	
10/4/2012	12:49	Sunny	Middle	1.5	22.00	22.00	22.05	8.12	8.12	8.13	32.03	32.03	32.04	82.4	83.0	82.5	5.94	5.99	5.95	3.17	2.97	2.98	3	4.00
	12:51		Middle	1.5	22.10	22.10		8.13	8.13		8.13	32.05		32.05	82.2		82.4	82.5		5.92	5.95		5.95	
12/4/2012	17:35	Fine	Middle	1.5	23.20	23.20	23.20	8.13	8.13	8.13	31.35	31.35	31.36	84.0	83.2	84.0	5.95	5.90	5.95	2.22	2.84	2.50	3	3.50
	17:37		Middle	1.5	23.20	23.20		8.13	8.13		8.13	31.37		31.37	84.2		84.4	84.0		5.97	5.98		5.95	
14/4/2012	19:07	Cloudy	Middle	1.5	23.72	23.73	23.73	7.49	7.50	7.50	30.35	30.35	30.35	92.6	92.7	92.6	6.58	6.59	6.57	4.16	3.66	3.80	7	6.50
	19:08		Middle	1.5	23.73	23.74		7.51	7.51		7.50	30.35		30.34	92.4		92.5	92.6		6.56	6.56		6.57	
16/4/2012	-	Amber Rainstorm	Middle	-	-	-	#DIV/0!	-	-	#DIV/0!	-	-	#DIV/0!	-	-	#DIV/0!	-	-	#DIV/0!	-	-	#DIV/0!	-	#DIV/0!
	-		Middle	-	-	-	#DIV/0!	-	-	#DIV/0!	-	-	#DIV/0!	-	-	#DIV/0!	-	-	#DIV/0!	-	-	#DIV/0!	-	#DIV/0!
18/4/2012	8:19	Cloudy	Middle	1.5	21.90	21.90	21.90	8.03	8.03	8.04	32.24	32.24	32.25	75.0	74.6	75.1	5.44	5.42	5.45	1.60	1.86	1.56	4	3.50
	8:21		Middle	1.5	21.90	21.90		8.04	8.04		8.04	32.26		32.26	75.1		75.6	75.1		5.46	5.48		5.45	
20/4/2012	-	Amber Rainstorm	Middle	-	-	-	#DIV/0!	-	-	#DIV/0!	-	-	#DIV/0!	-	-	#DIV/0!	-	-	#DIV/0!	-	-	#DIV/0!	-	#DIV/0!
	-		Middle	-	-	-	#DIV/0!	-	-	#DIV/0!	-	-	#DIV/0!	-	-	#DIV/0!	-	-	#DIV/0!	-	-	#DIV/0!	-	#DIV/0!
23/4/2012	13:14	Cloudy	Middle	1.5	24.00	24.00	24.00	8.09	8.09	8.09	31.74	31.74	31.74	75.1	75.3	75.0	5.27	5.28	5.26	2.02	1.94	1.98	6	7.00
	13:16		Middle	1.5	24.00	24.00		8.09	8.09		8.09	31.74		31.74	74.4		75.2	75.0		5.22	5.27		5.26	
25/4/2012	10:00	Fine	Middle	1.5	24.90	24.90	24.95	8.06	8.06	8.06	29.96	29.96	29.97	79.3	79.6	79.2	5.55	5.56	5.54	1.60	1.80	1.76	6	5.50
	10:02		Middle	1.5	25.00	25.00		8.06	8.06		8.06	29.98		29.98	79.1		78.9	79.2		5.53	5.51		5.54	
27/4/2012	-	Amber Rainstorm	Middle	-	-	-	#DIV/0!	-	-	#DIV/0!	-	-	#DIV/0!	-	-	#DIV/0!	-	-	#DIV/0!	-	-	#DIV/0!	-	#DIV/0!
	-		Middle	-	-	-	#DIV/0!	-	-	#DIV/0!	-	-	#DIV/0!	-	-	#DIV/0!	-	-	#DIV/0!	-	-	#DIV/0!	-	#DIV/0!

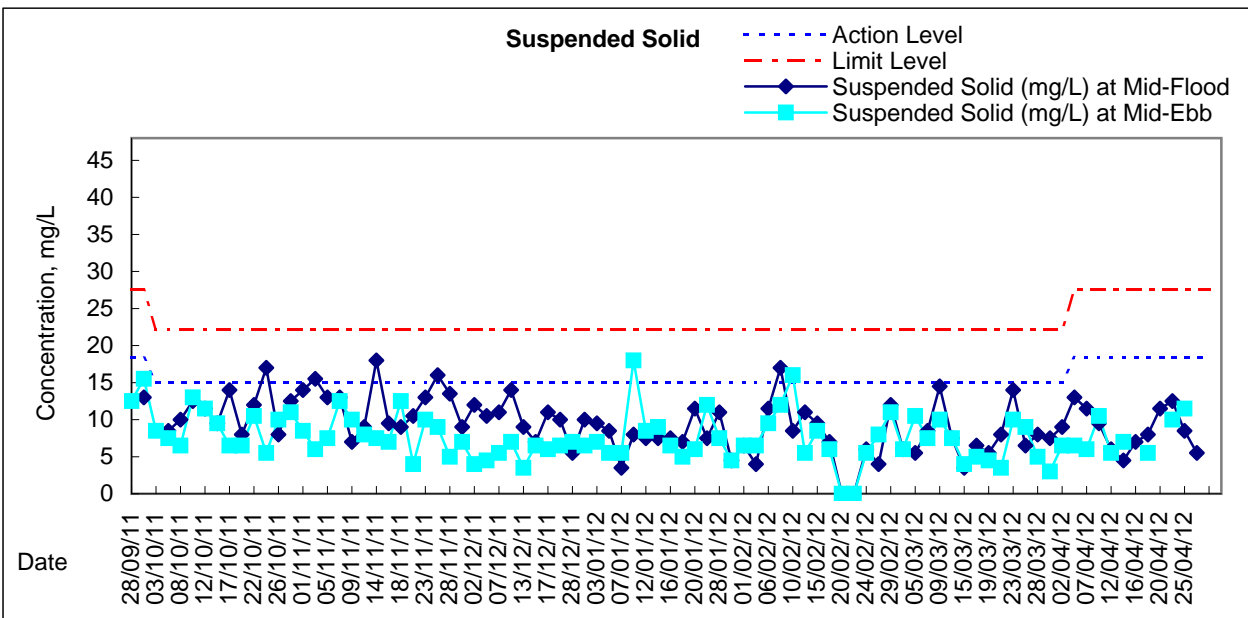
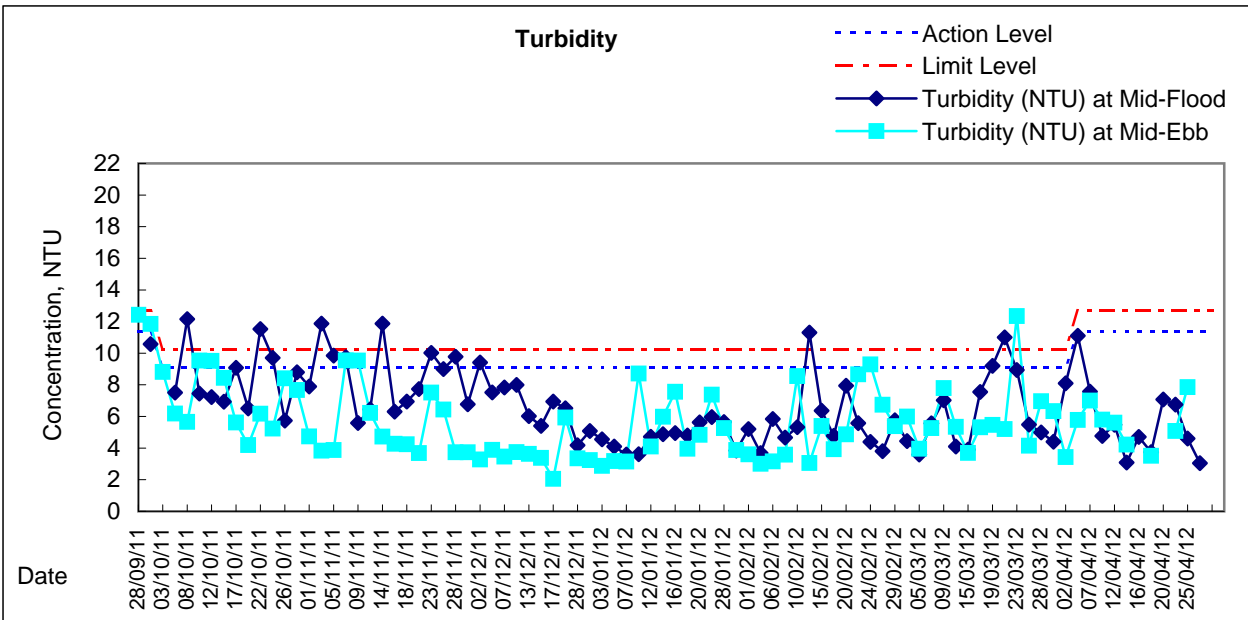
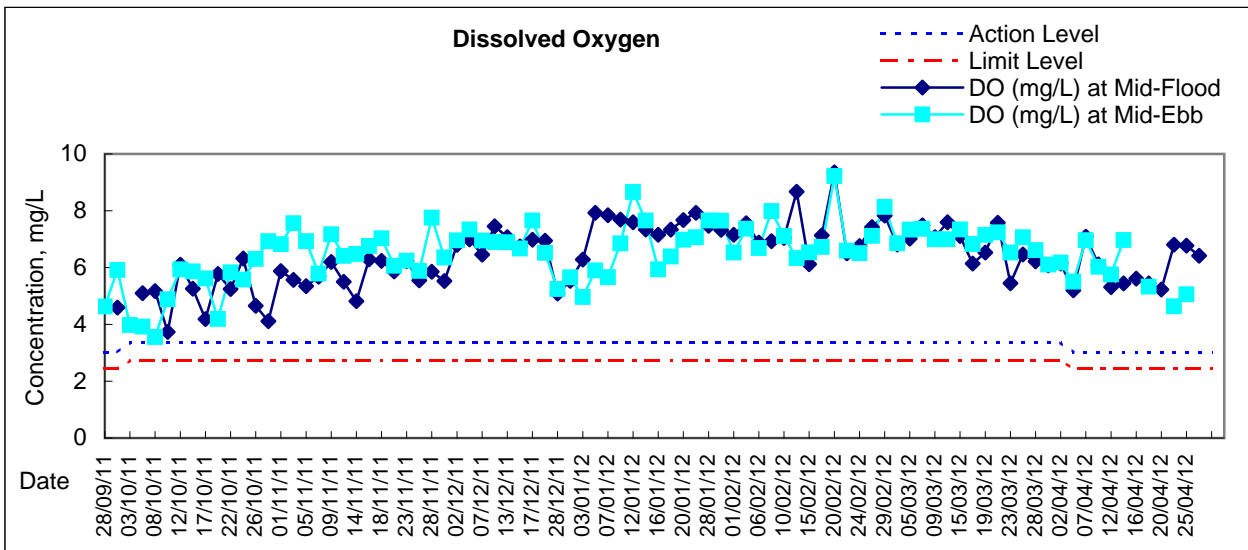
Remarks:
Single underline denotes exceedance over Action Level
Double underline denotes exceedance over Limit Level



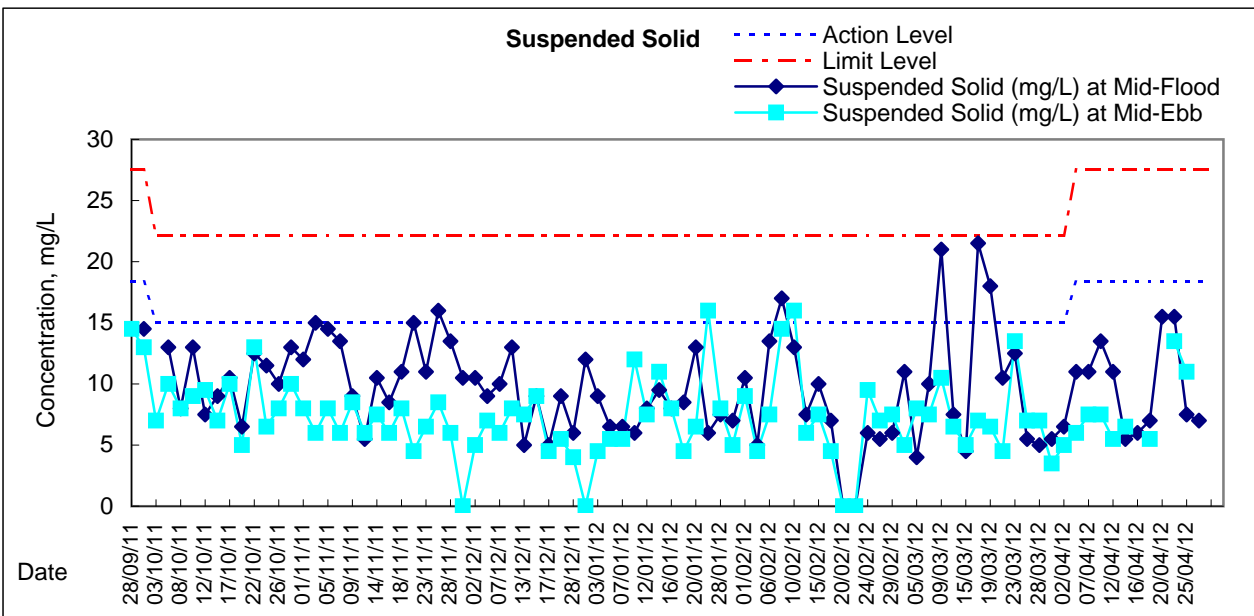
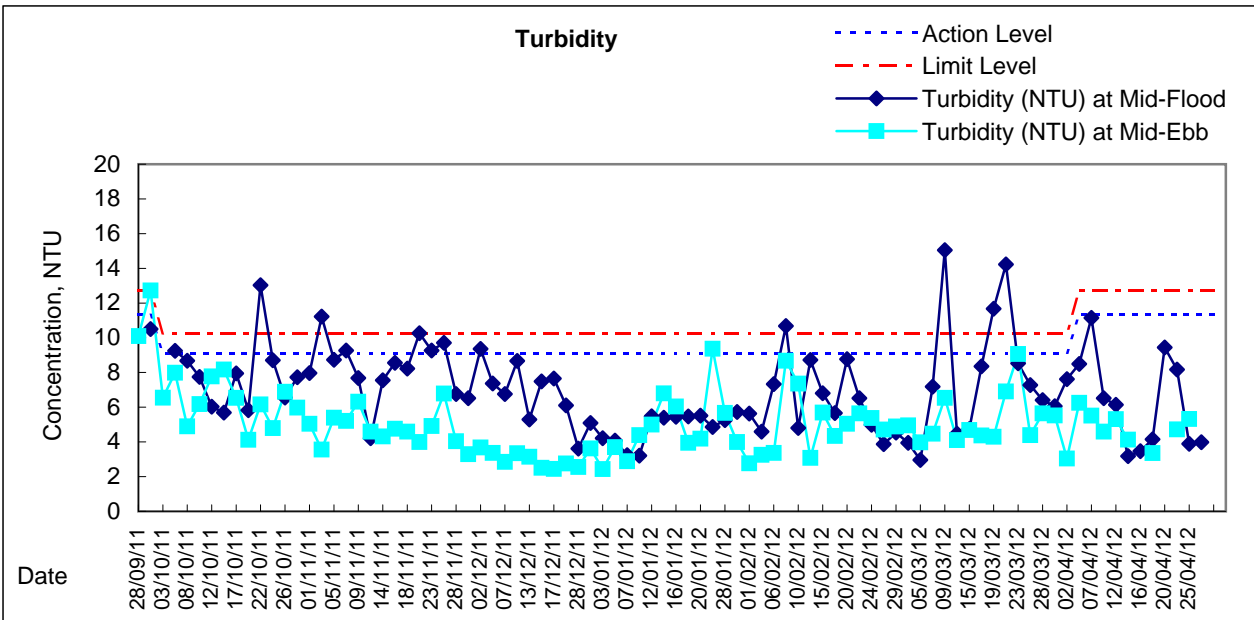
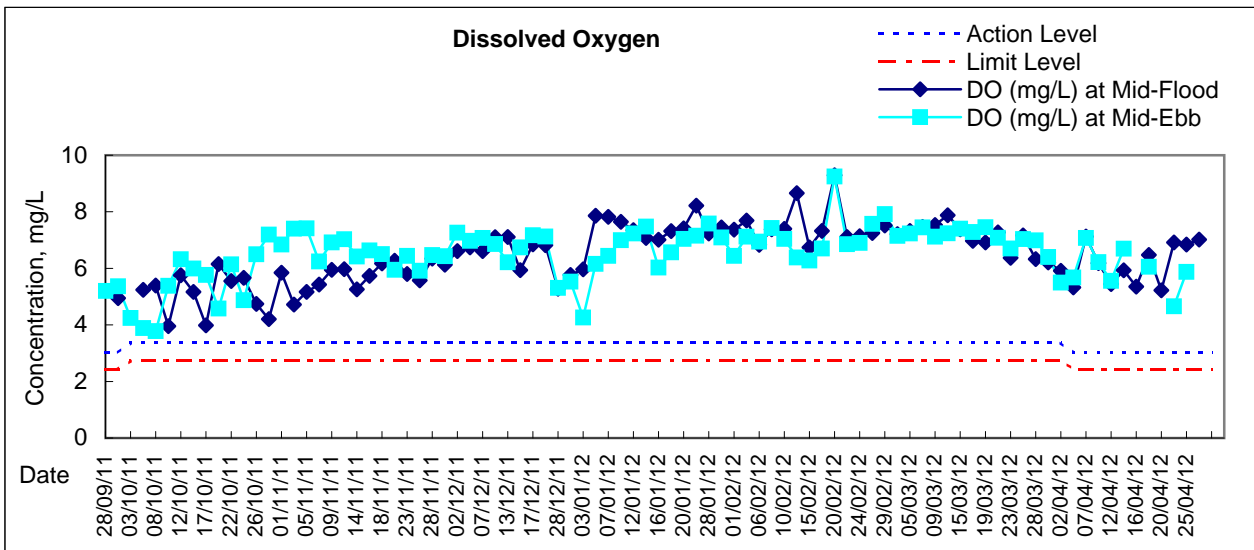
Remarks: Due to the enforcement of Amber Rainstorm Warning Signal on 16, 20 and 27 April 2012, the ebb tide water quality monitoring on 16, 20 and 27 April 2012 were cancelled



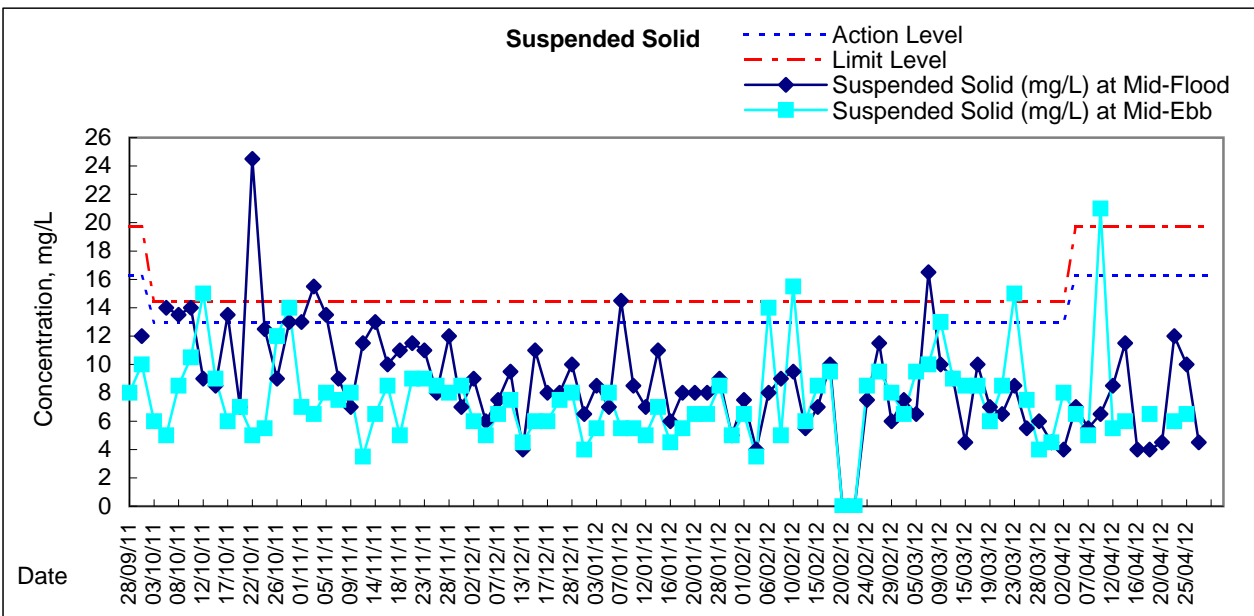
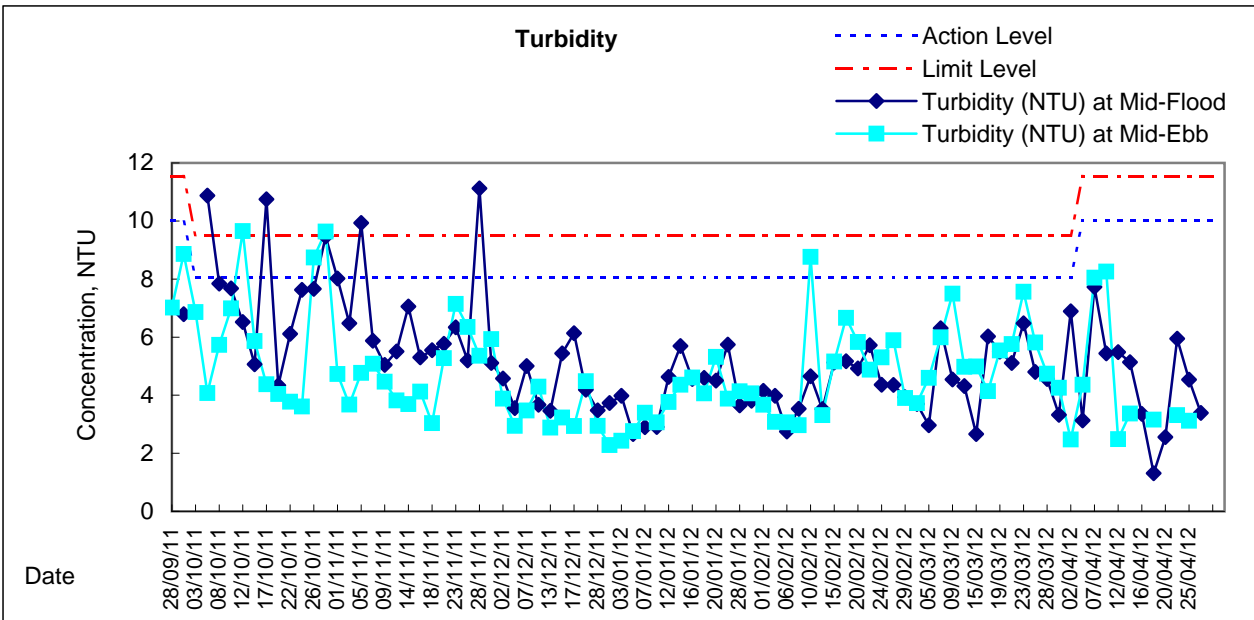
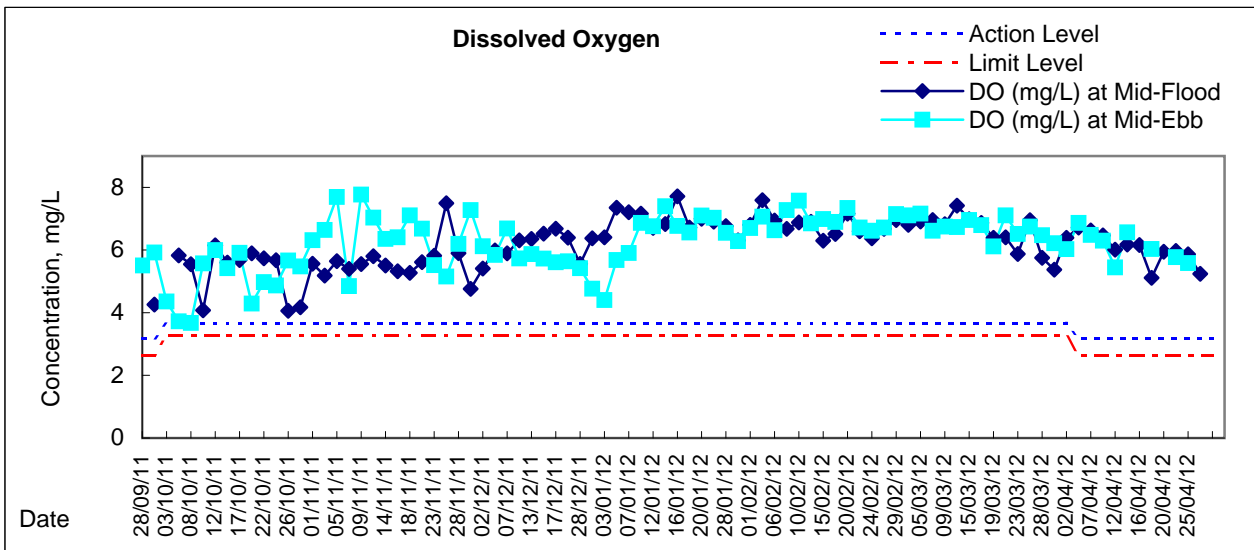
Remarks: Due to the enforcement of Amber Rainstorm Warning Signal on 16, 20 and 27 April 2012, the ebb tide water quality monitoring on 16, 20 and 27 April 2012 were cancelled



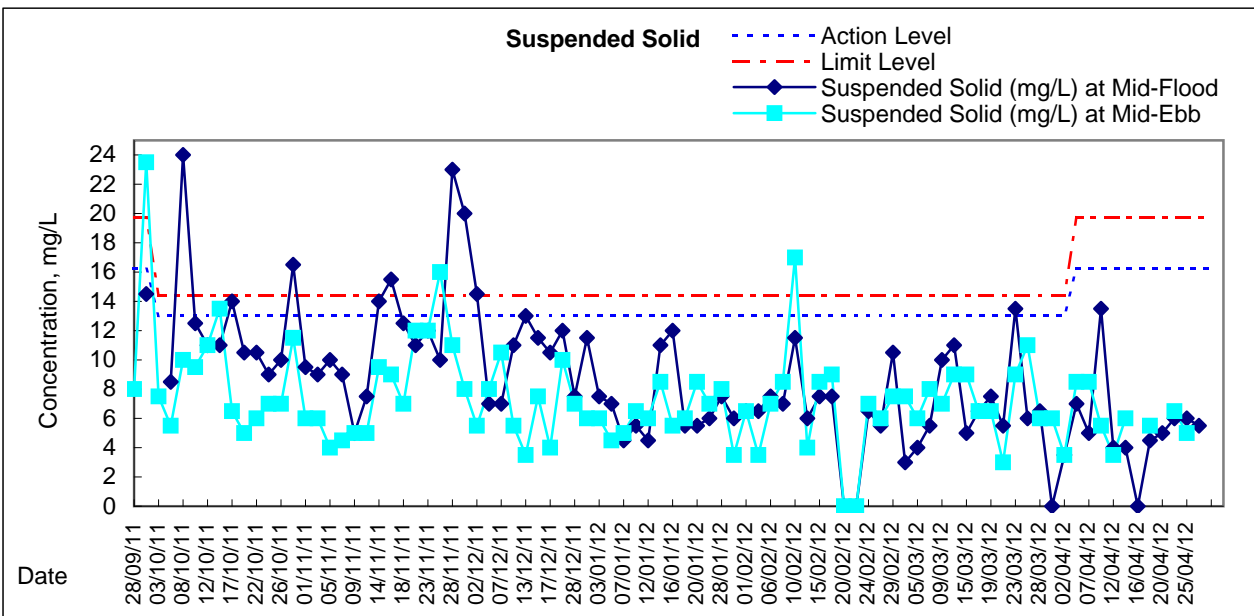
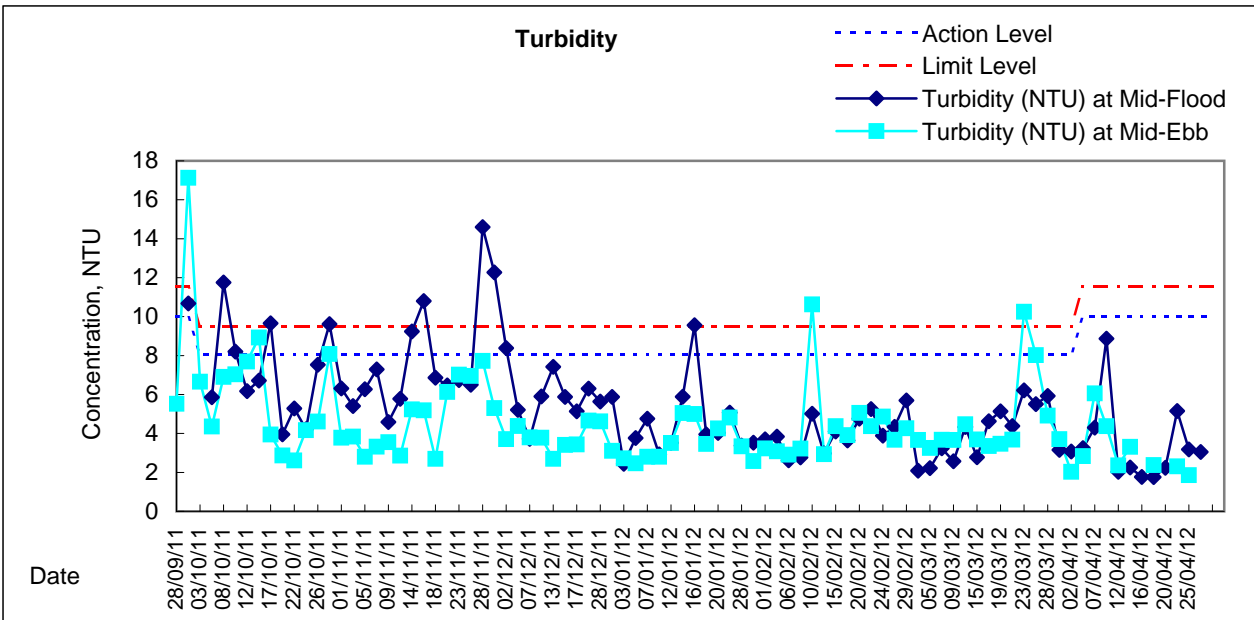
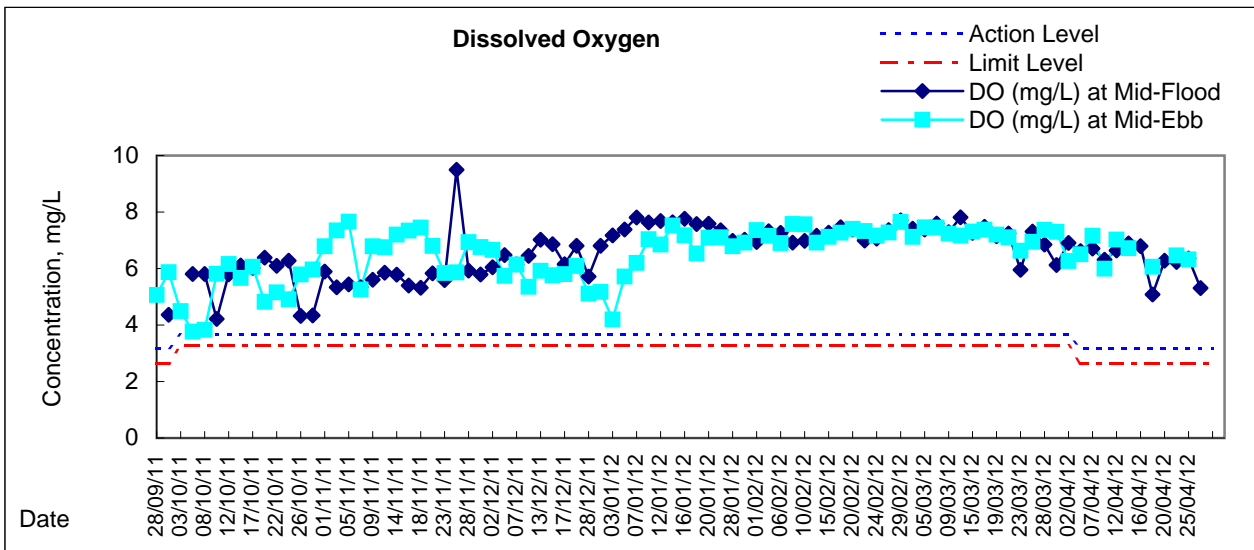
Remarks: Due to the enforcement of Amber Rainstorm Warning Signal on 16, 20 and 27 April 2012, the ebb tide water quality monitoring on 16, 20 and 27 April 2012 were cancelled



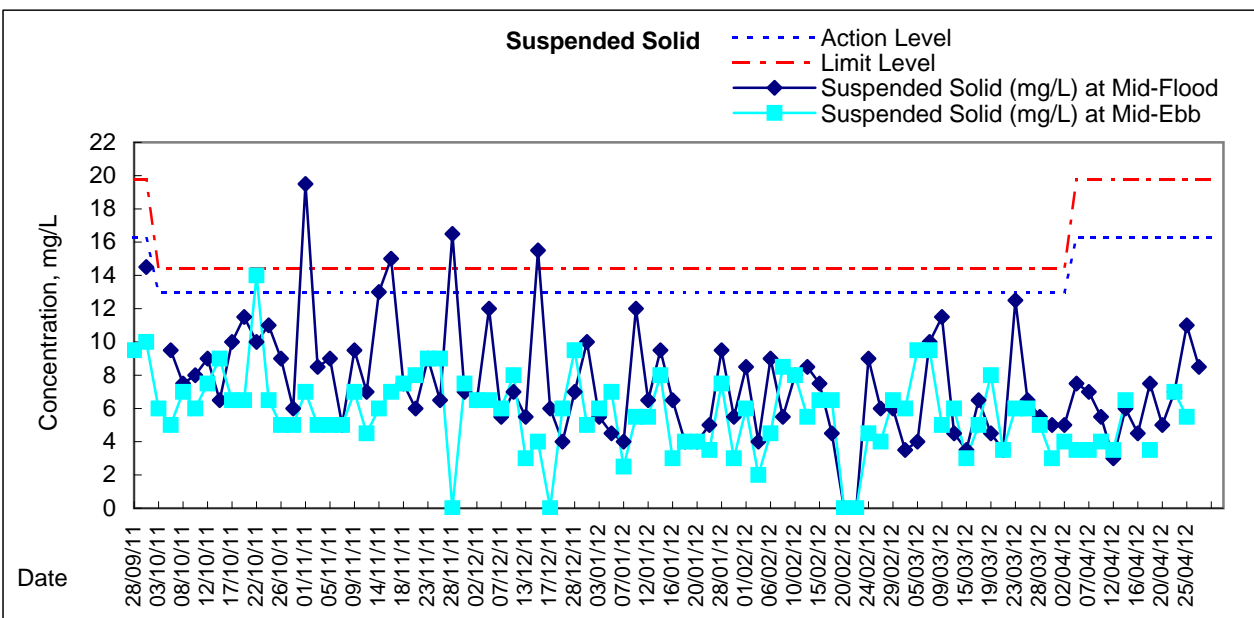
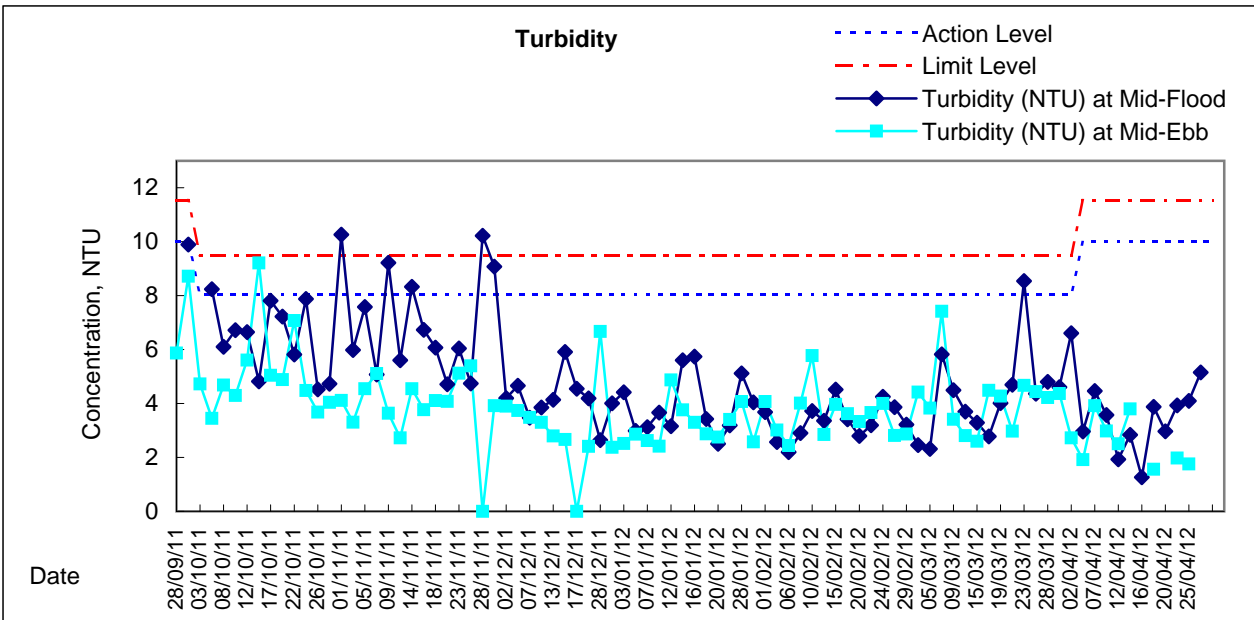
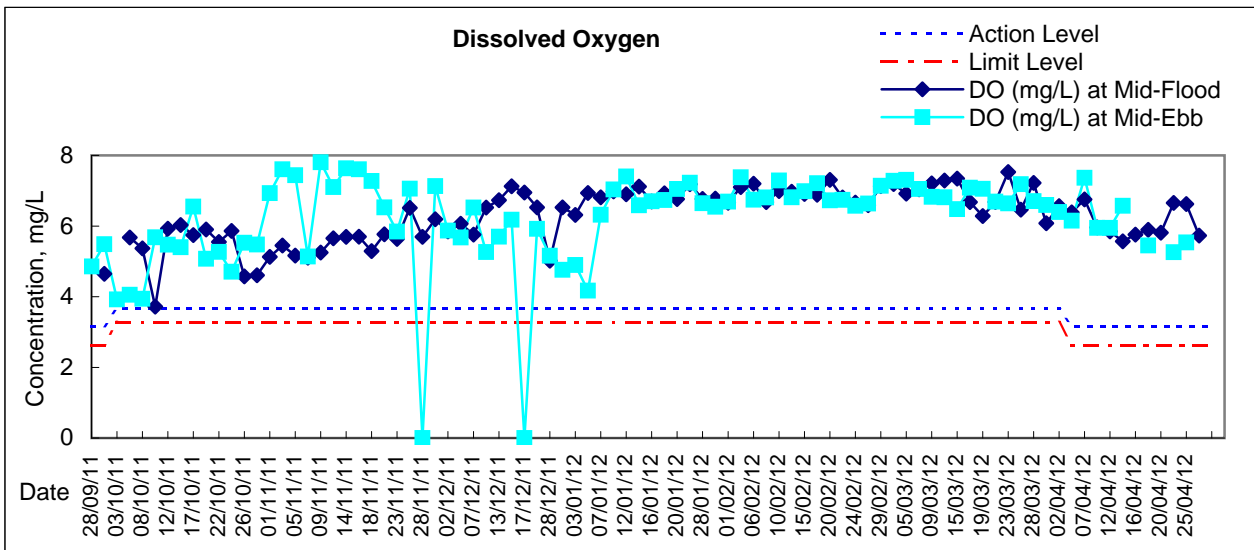
Remarks: Due to the enforcement of Amber Rainstorm Warning Signal on 16, 20 and 27 April 2012, the ebb tide water quality monitoring on 16, 20 and 27 April 2012 were cancelled



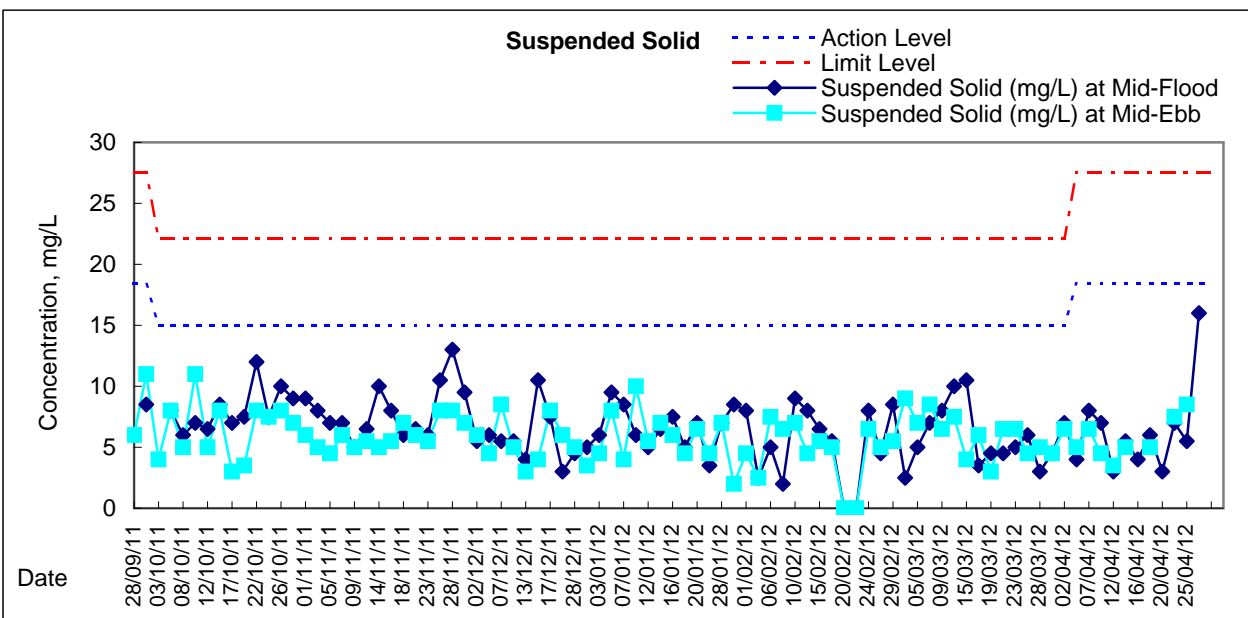
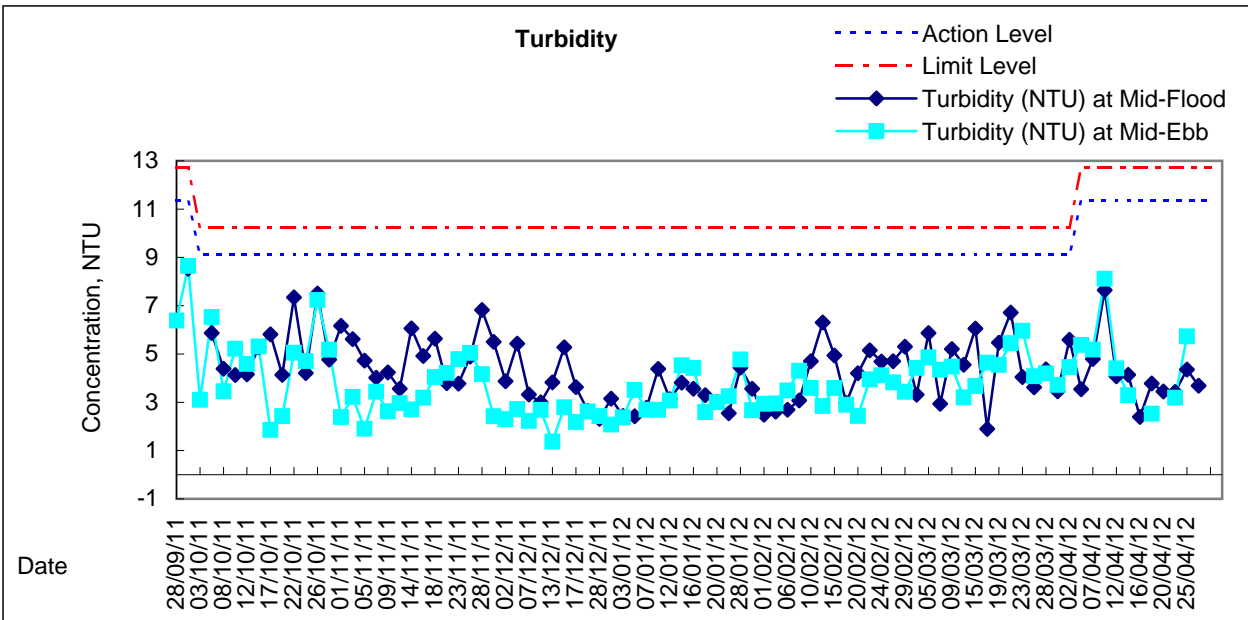
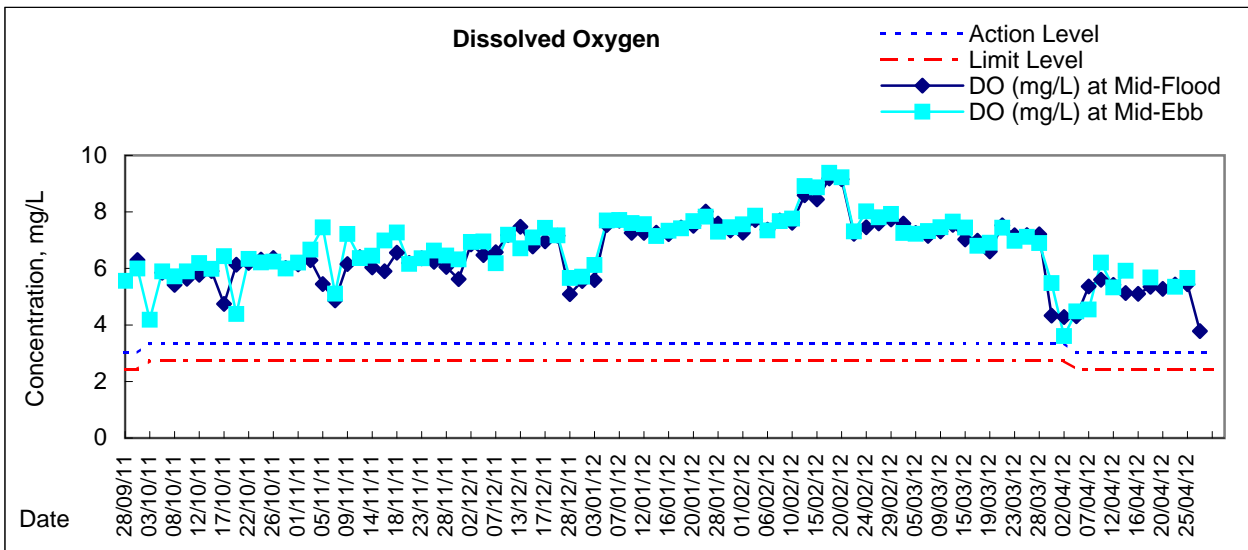
Remarks: Due to the enforcement of Amber Rainstorm Warning Signal on 16, 20 and 27 April 2012, the ebb tide water quality monitoring on 16, 20 and 27 April 2012 were cancelled



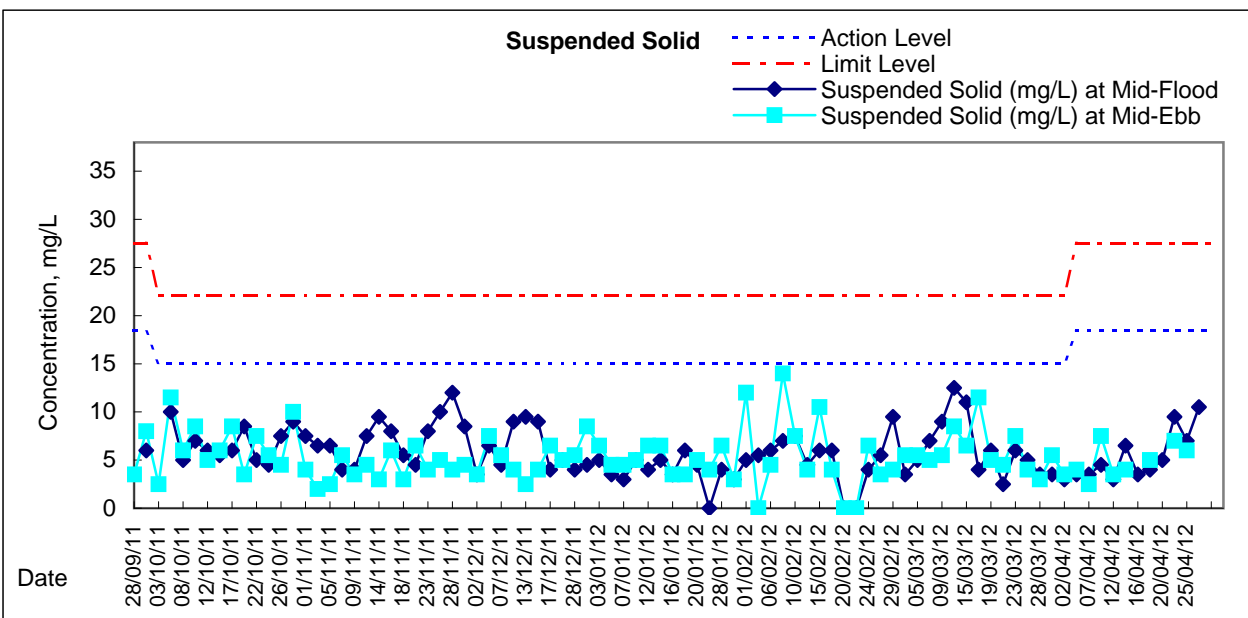
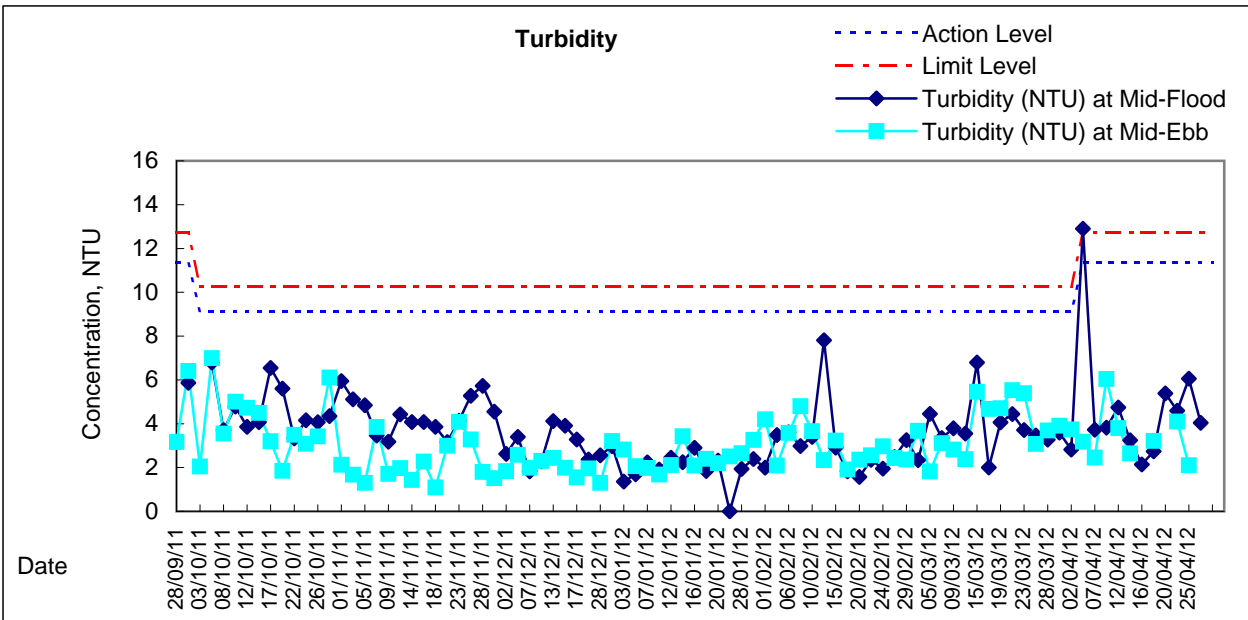
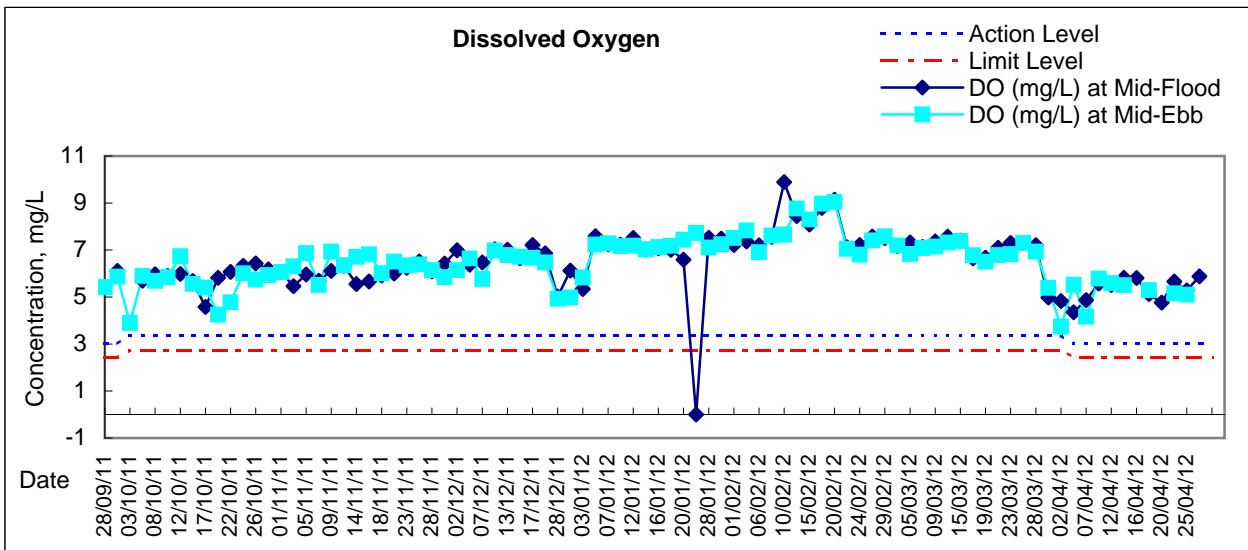
Remarks: Due to the enforcement of Amber Rainstorm Warning Signal on 16, 20 and 27 April 2012, the ebb tide water quality monitoring on 16, 20 and 27 April 2012 were cancelled



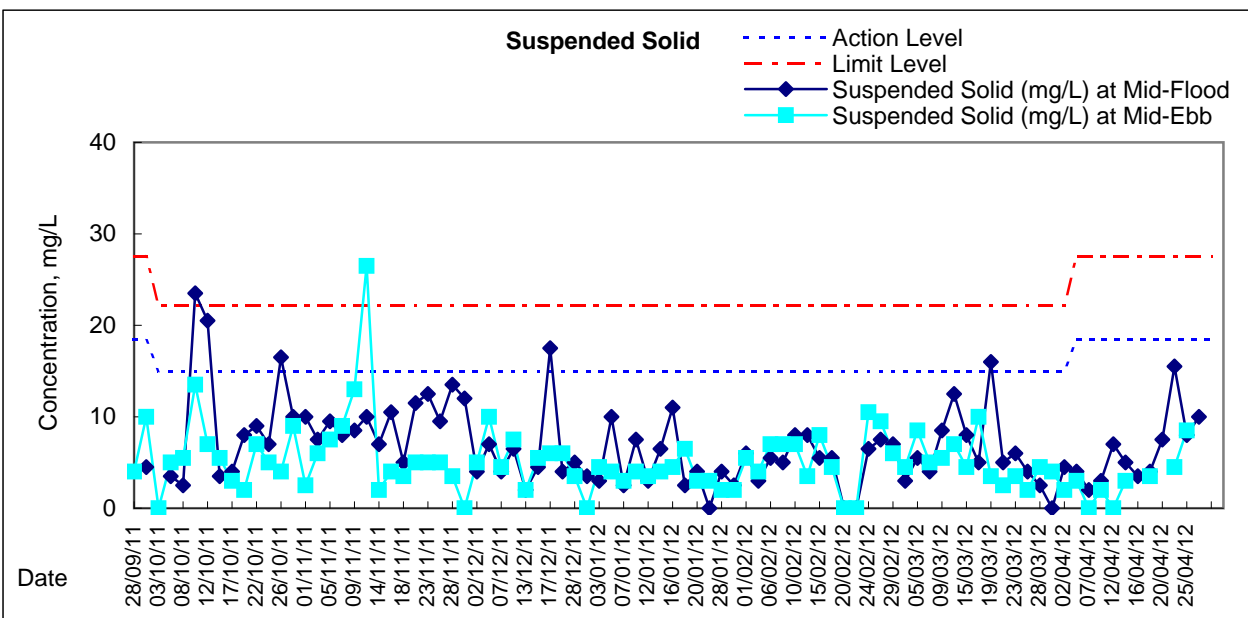
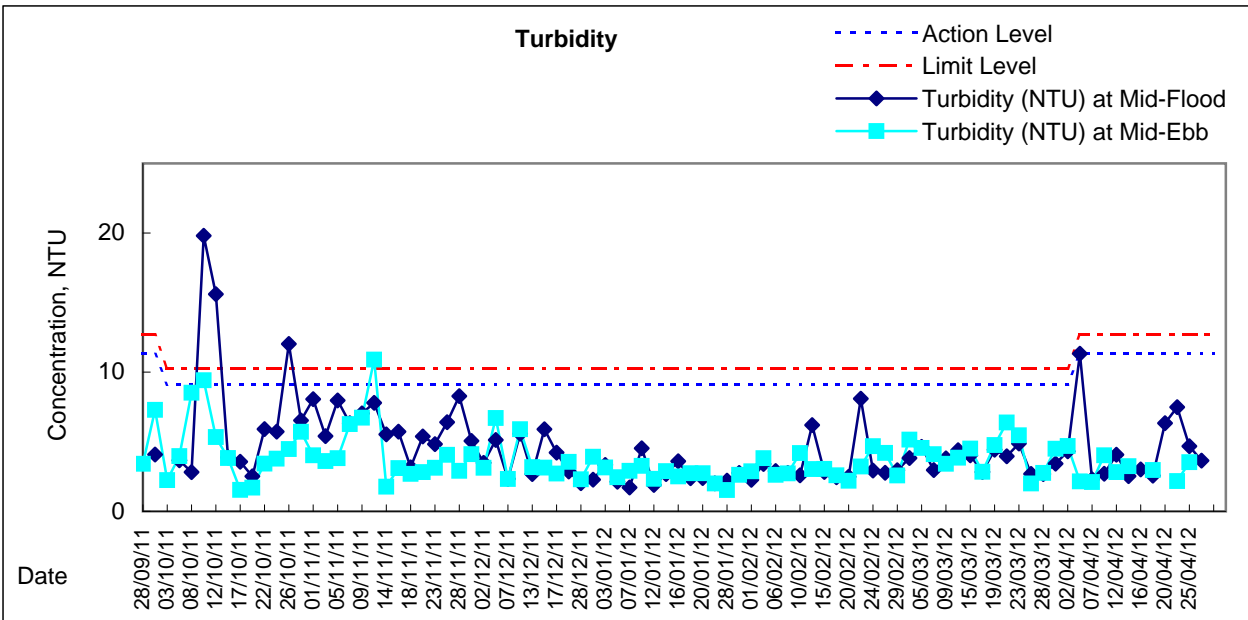
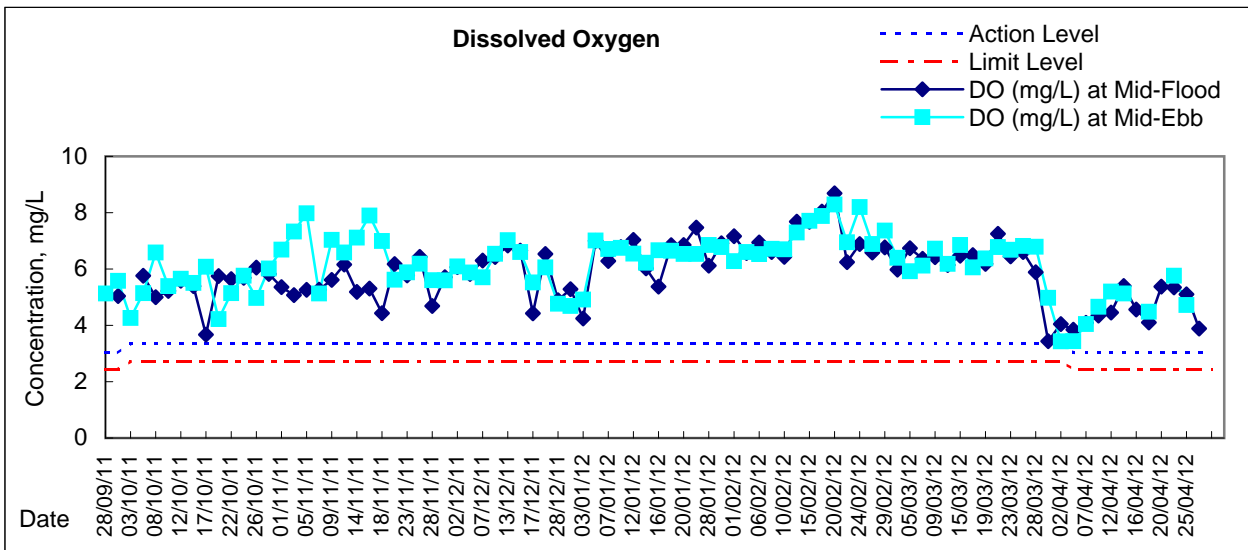
Remarks: Due to the enforcement of Amber Rainstorm Warning Signal on 16, 20 and 27 April 2012, the ebb tide water quality monitoring on 16, 20 and 27 April 2012 were cancelled



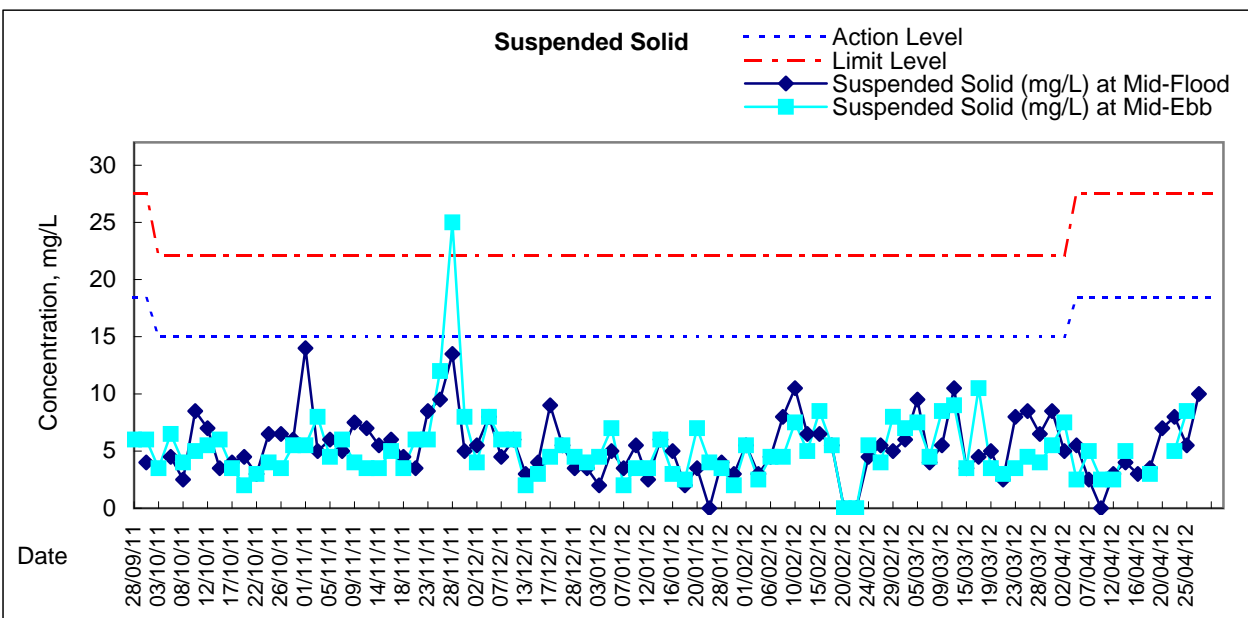
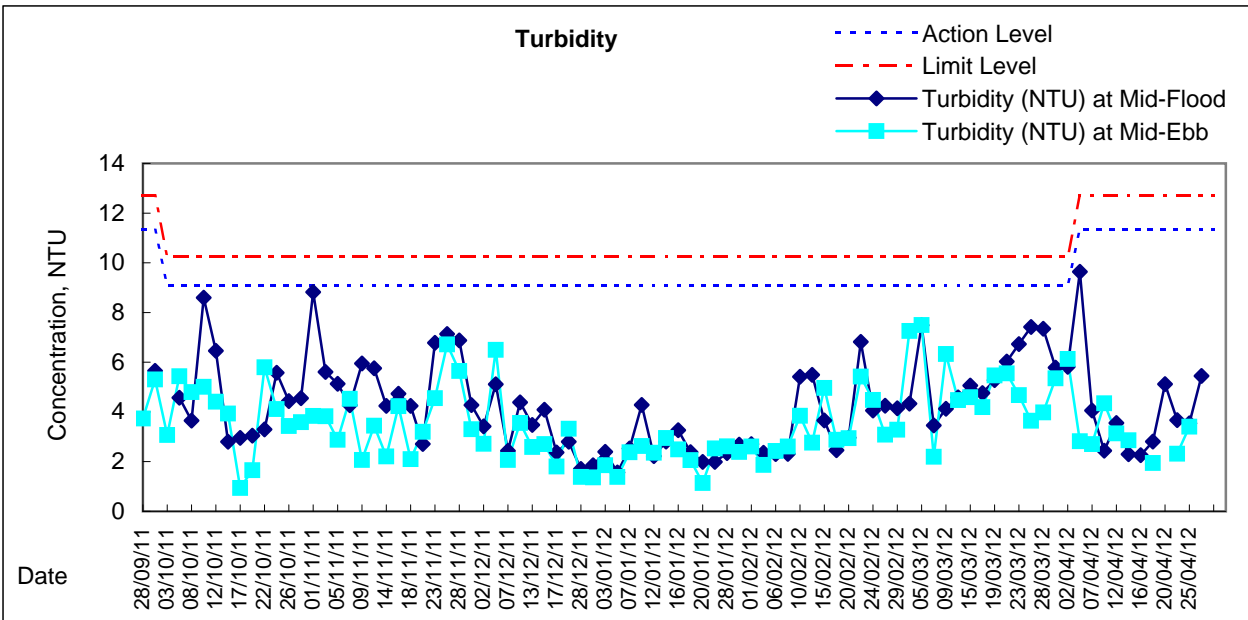
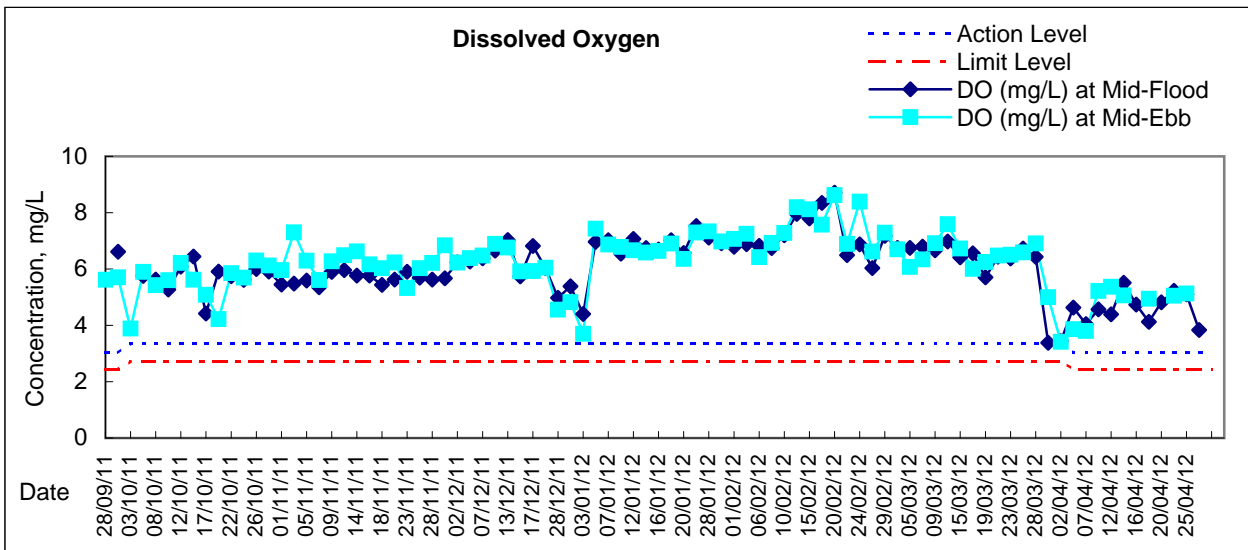
Remarks: Due to the enforcement of Amber Rainstorm Warning Signal on 16, 20 and 27 April 2012, the ebb tide water quality monitoring on 16, 20 and 27 April 2012 were cancelled



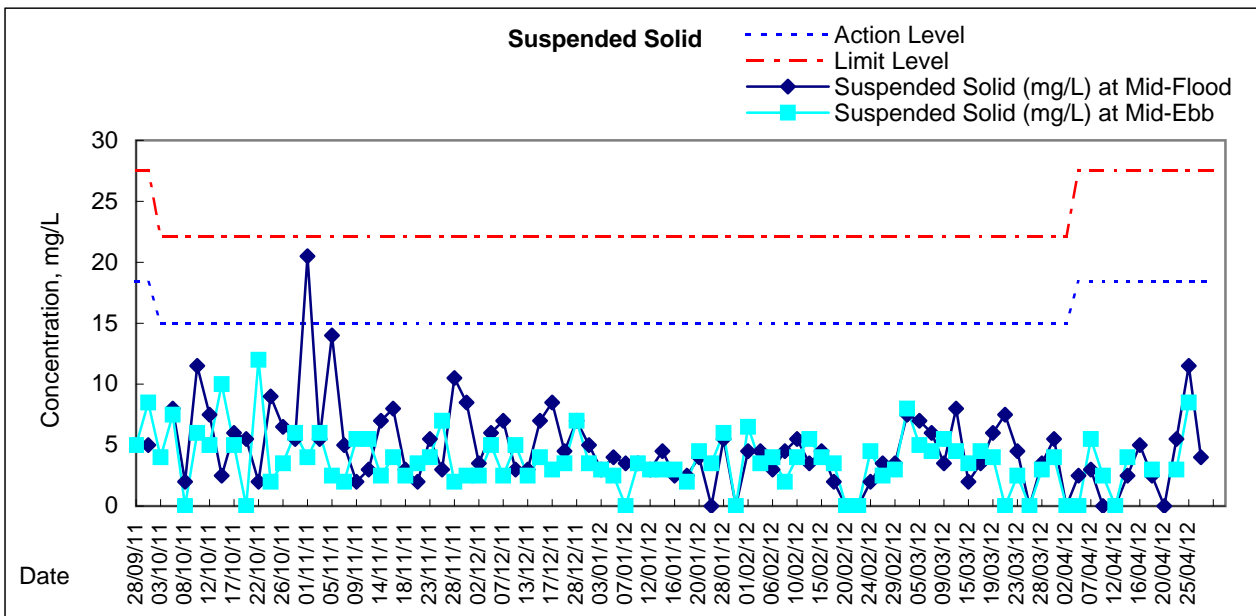
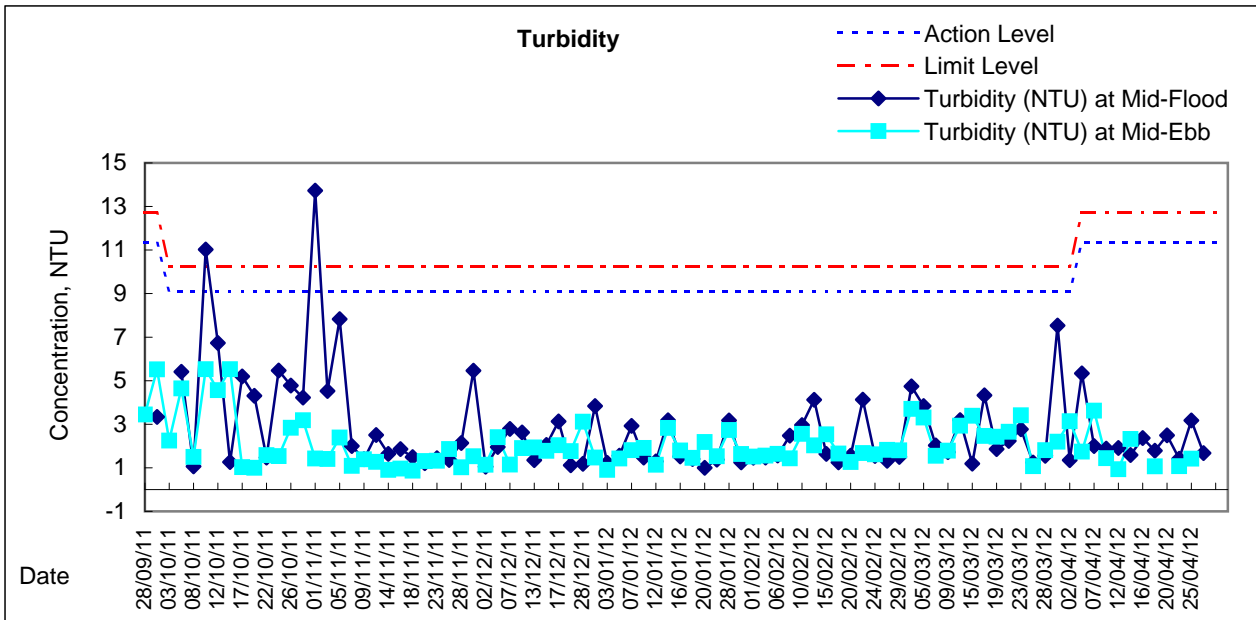
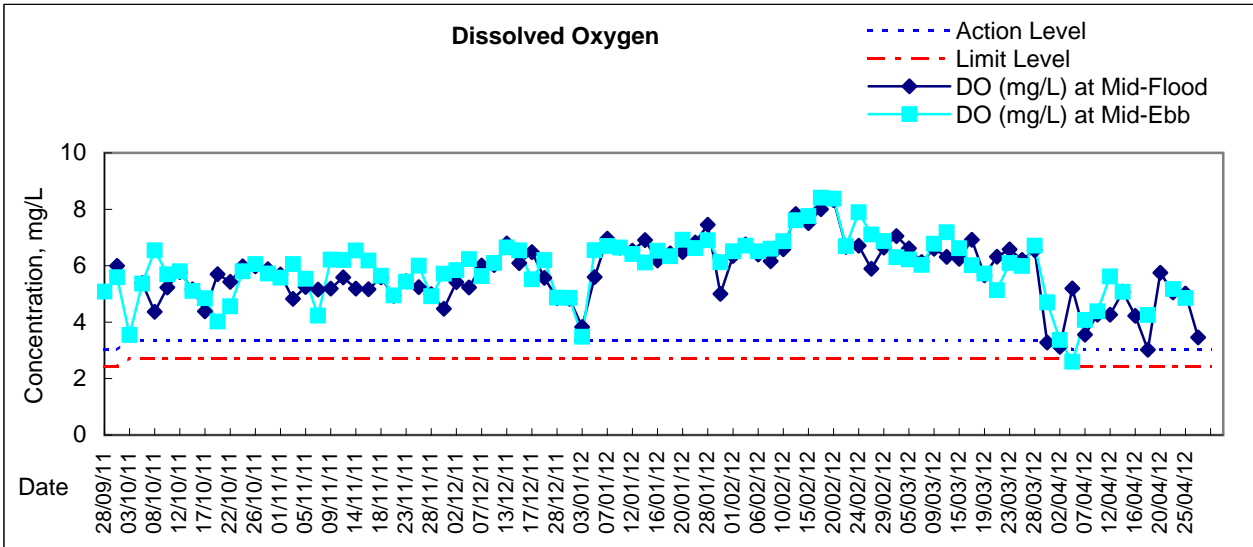
Remarks: Due to the enforcement of Amber Rainstorm Warning Signal on 16, 20 and 27 April 2012, the ebb tide water quality monitoring on 16, 20 and 27 April 2012 were cancelled



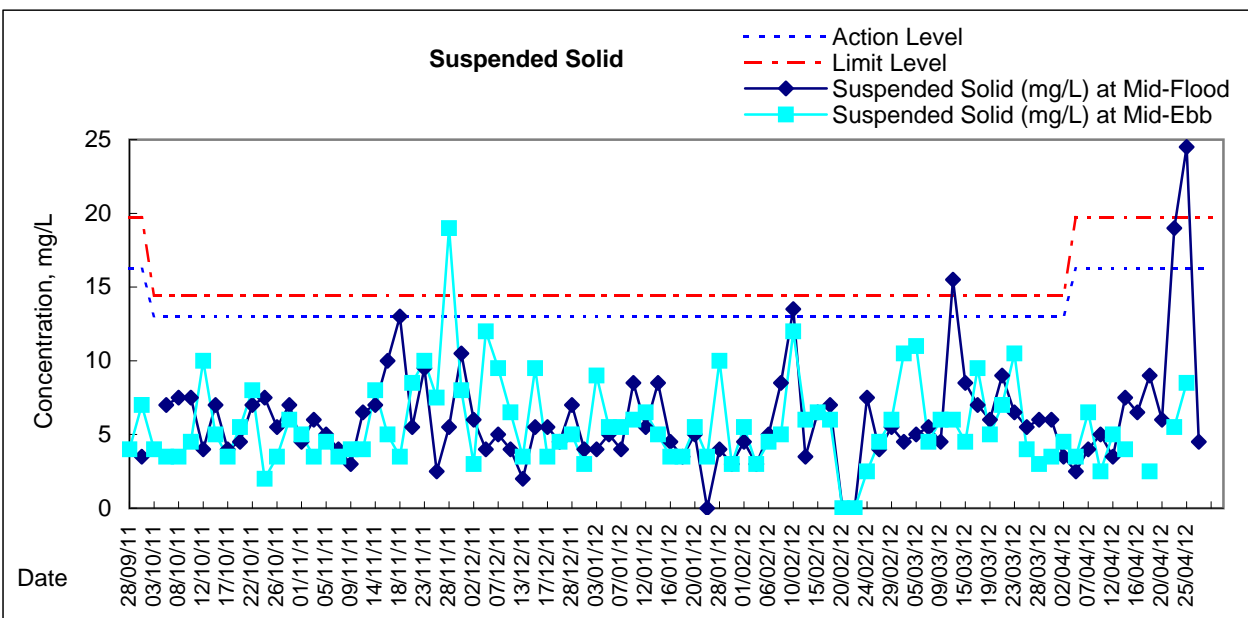
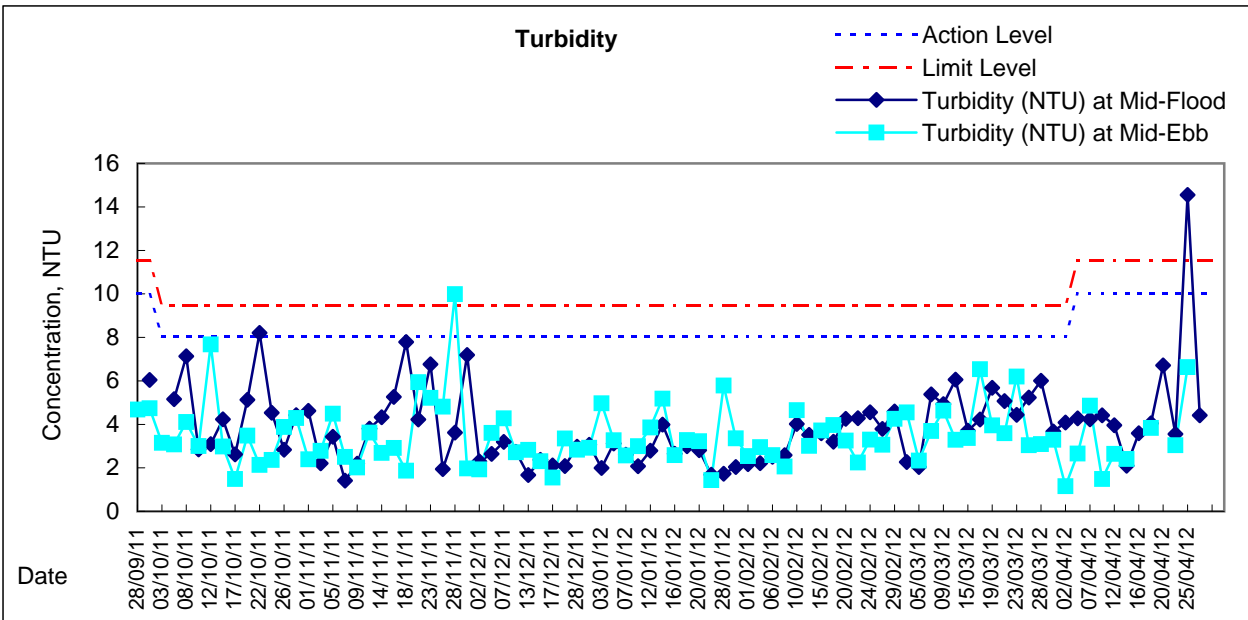
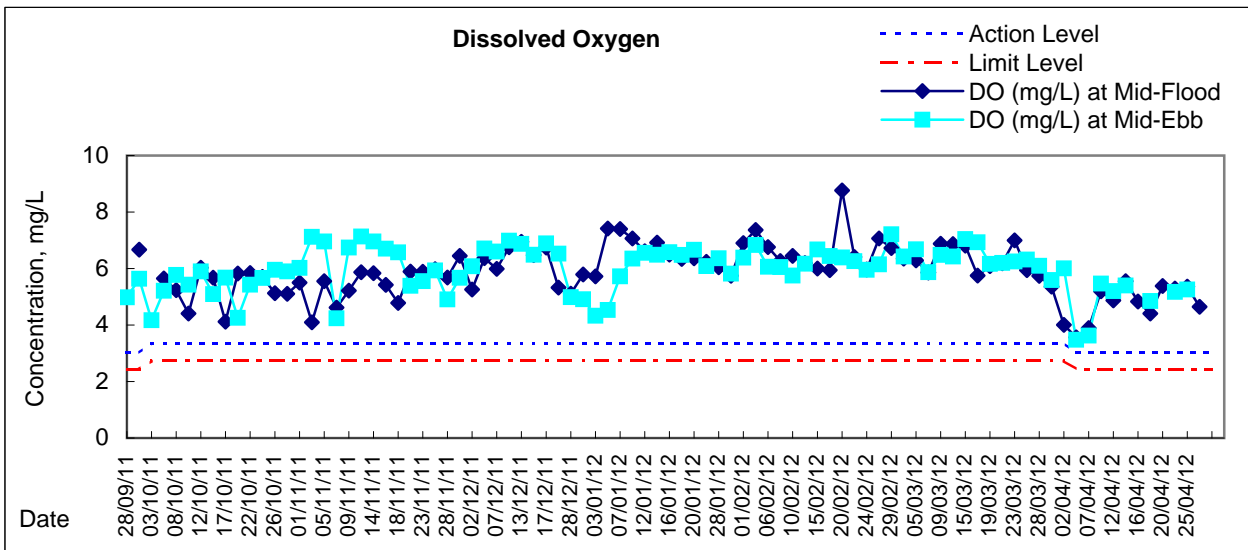
Remarks: Due to the enforcement of Amber Rainstorm Warning Signal on 16, 20 and 27 April 2012, the ebb tide water quality monitoring on 16, 20 and 27 April 2012 were cancelled



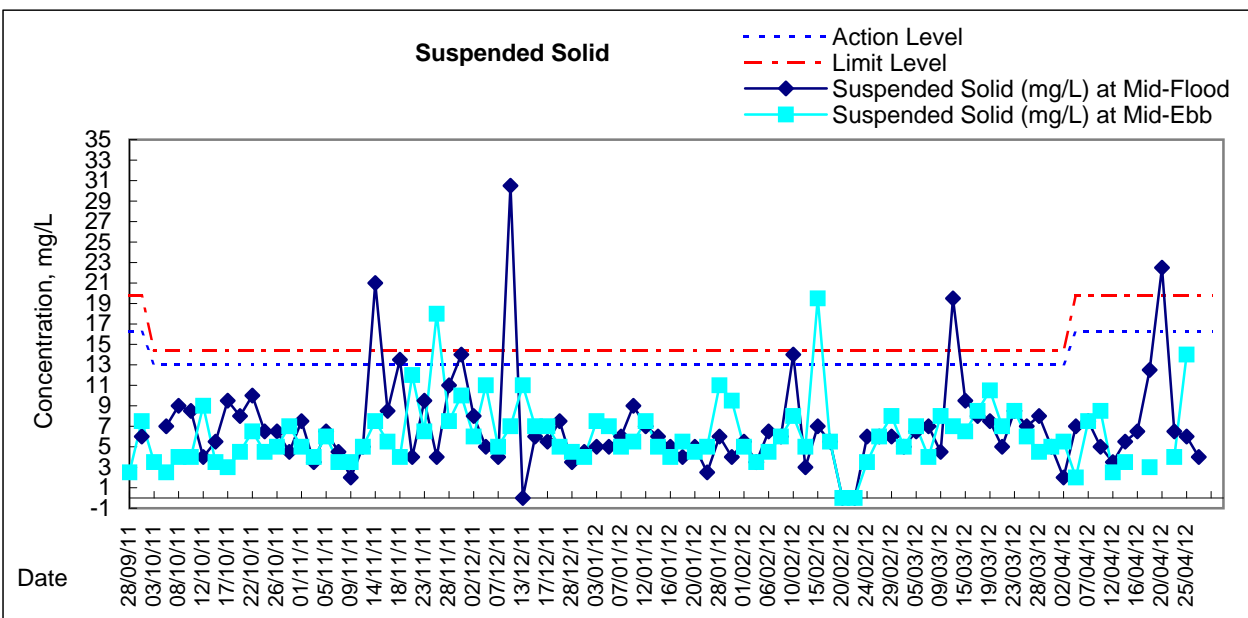
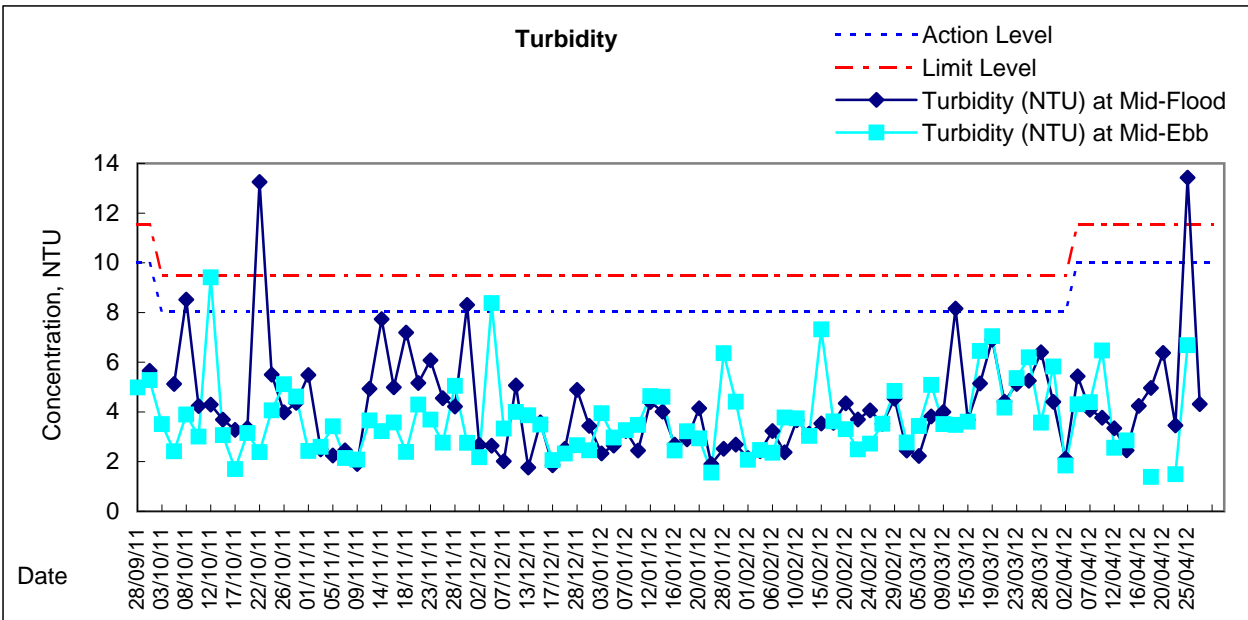
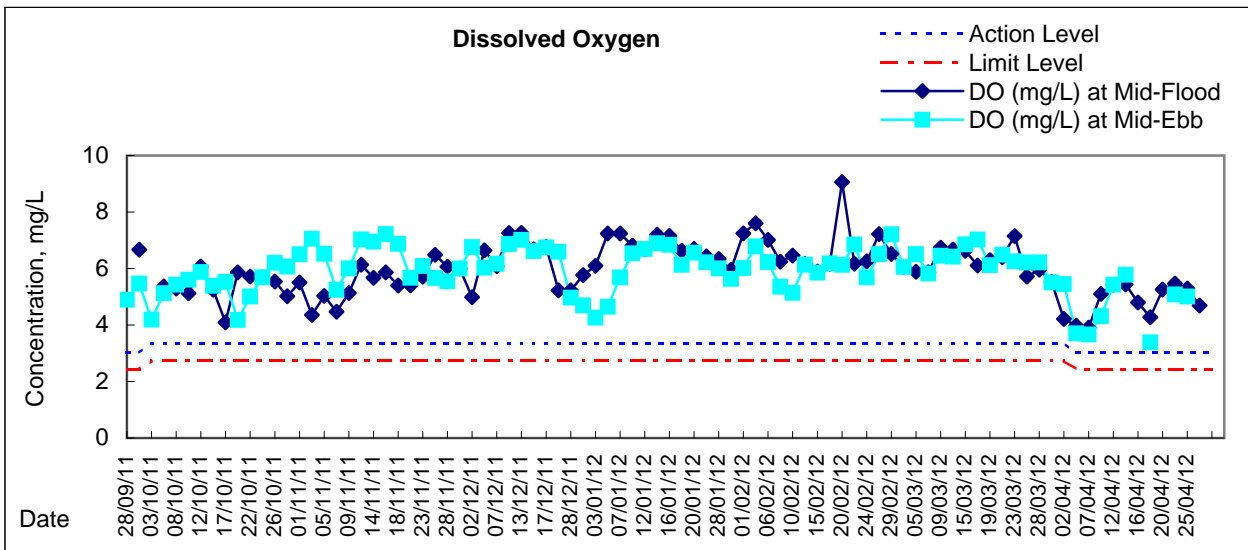
Remarks: Due to the enforcement of Amber Rainstorm Warning Signal on 16, 20 and 27 April 2012, the ebb tide water quality monitoring on 16, 20 and 27 April 2012 were cancelled



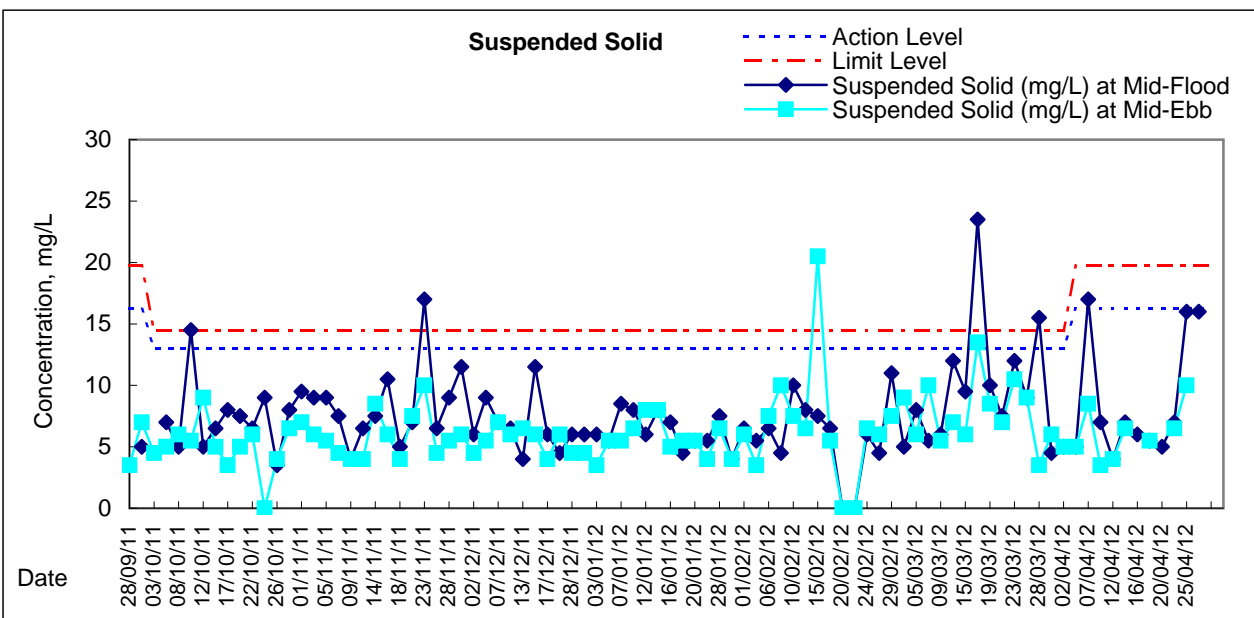
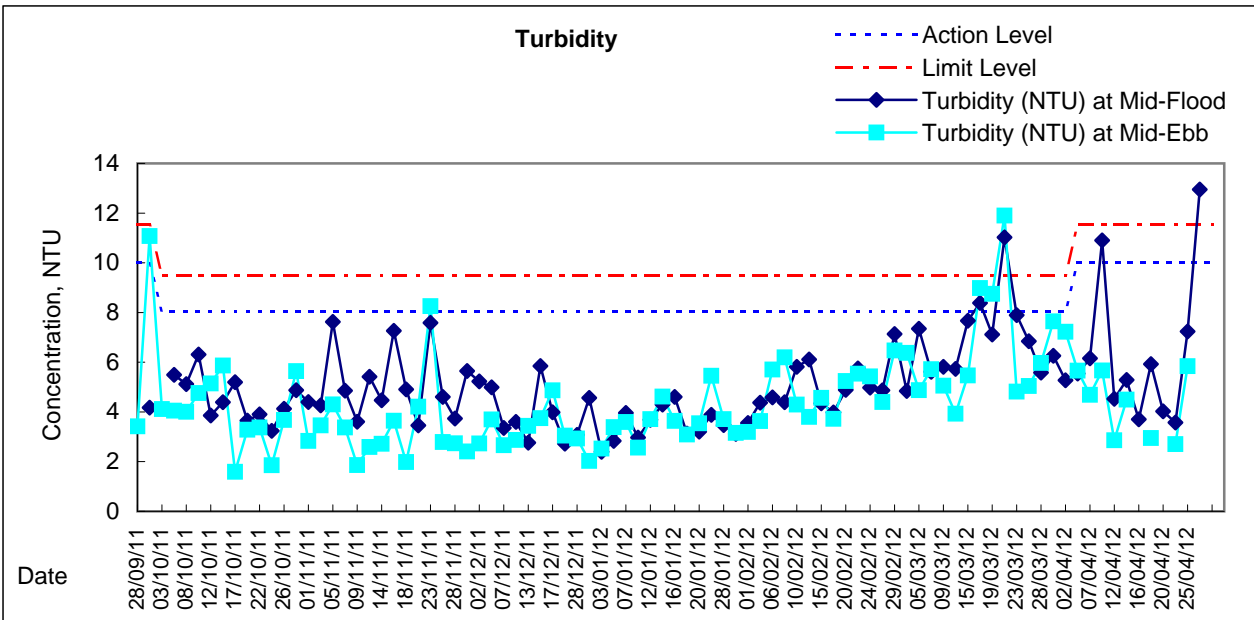
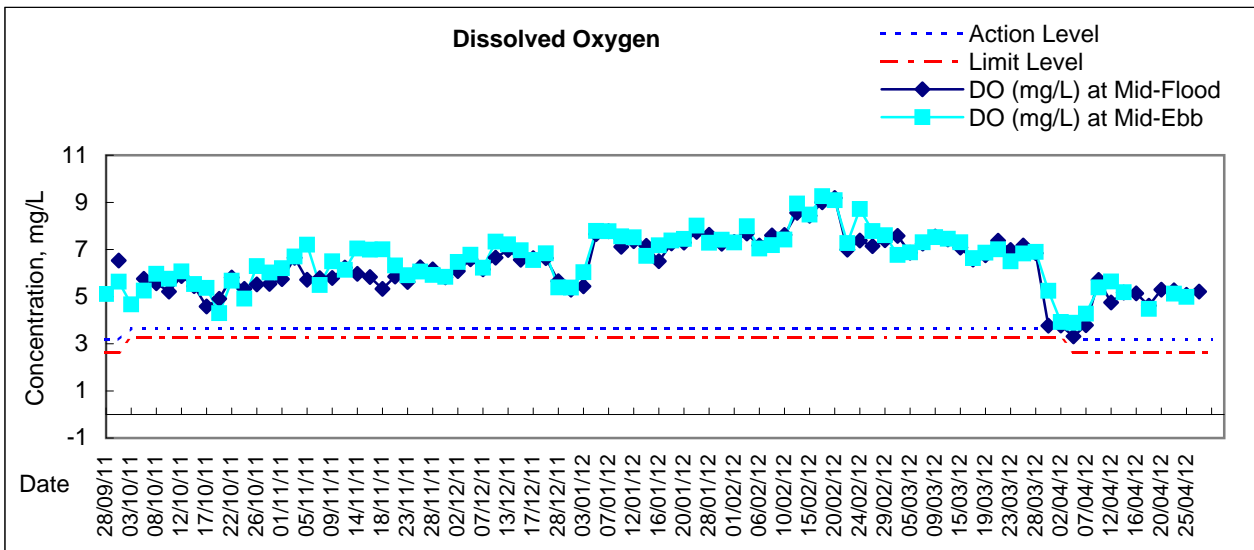
Remarks: Due to the enforcement of Amber Rainstorm Warning Signal on 16, 20 and 27 April 2012, the ebb tide water quality monitoring on 16, 20 and 27 April 2012 were cancelled



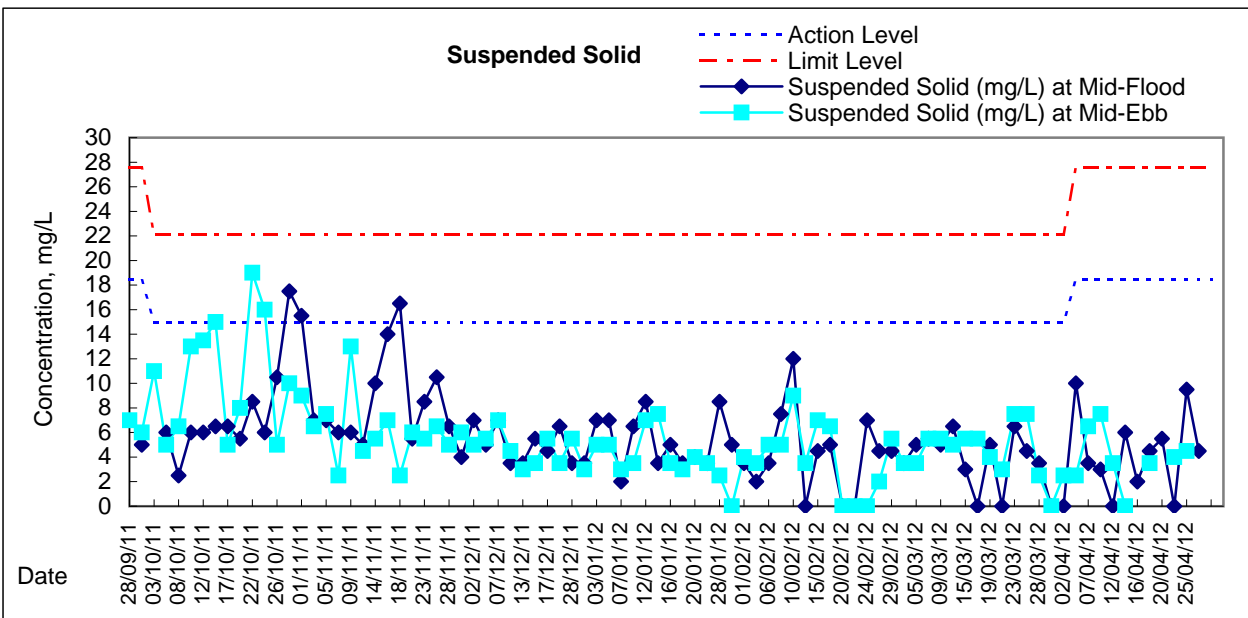
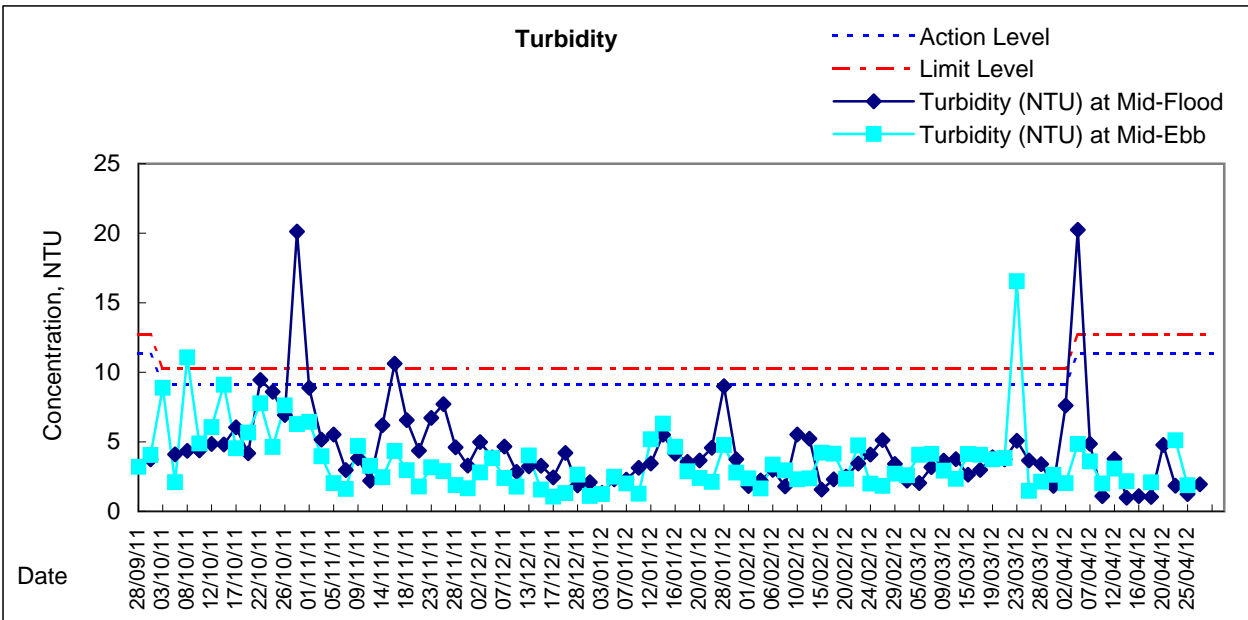
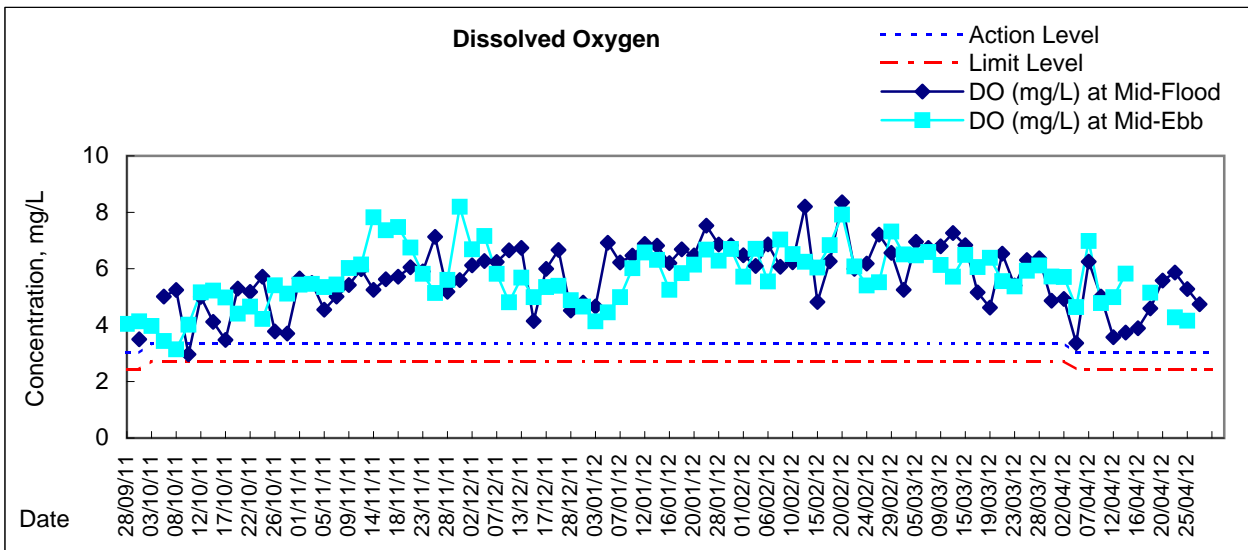
Remarks: Due to the enforcement of Amber Rainstorm Warning Signal on 16, 20 and 27 April 2012, the ebb tide water quality monitoring on 16, 20 and 27 April 2012 were cancelled



Remarks: Due to the enforcement of Amber Rainstorm Warning Signal on 16, 20 and 27 April 2012, the ebb tide water quality monitoring on 16, 20 and 27 April 2012 were cancelled



Remarks: Due to the enforcement of Amber Rainstorm Warning Signal on 16, 20 and 27 April 2012, the ebb tide water quality monitoring on 16, 20 and 27 April 2012 were cancelled



Remarks: Due to the enforcement of Amber Rainstorm Warning Signal on 16, 20 and 27 April 2012, the ebb tide water quality monitoring on 16, 20 and 27 April 2012 were cancelled



**Water Monitoring Result at C6 - Excelsior Hotel
Mid-Flood Tide**

Date	Time	Weather Condition	Sampling Depth		Water Temperature			pH			Salinity			DO Saturation			DO		
					°C			-			ppt			%			mg/L		
			m	Value	Average	Value	Average	Value	Average	Value	Average	Value	Average	Value	Average	Value	Average		
28/3/2012	-	Cloudy	Surface	-	-	-	-	-	-	-	-	-	-	-	-	-	-	-	-
	23:23		Middle	1.5	19.19	19.21	19.2	8.18	8.18	8.2	30.93	30.93	30.9	95.5	95.2	95.4	7.34	7.32	7.33
	-		Bottom	-	-	-	-	-	-	-	-	-	-	-	-	-	-	-	-
31/3/2012	-	Cloudy	Surface	-	-	-	-	-	-	-	-	-	-	-	-	-	-	-	-
	6:12		Middle	1.5	20.07	20.07	20.1	7.72	7.72	7.7	30.31	30.31	30.3	70.1	70.0	70.1	5.32	5.32	5.32
	-		Bottom	-	-	-	-	-	-	-	-	-	-	-	-	-	-	-	-
2/4/2012	-	Cloudy	Surface	-	-	-	-	-	-	-	-	-	-	-	-	-	-	-	-
	14:05		Middle	1.5	19.50	19.50	19.5	8.01	8.01	8.0	31.58	31.58	31.6	49.9	53.0	51.5	3.73	4.06	3.90
	-		Bottom	-	-	-	-	-	-	-	-	-	-	-	-	-	-	-	-
5/4/2012	-	Rainy	Surface	-	-	-	-	-	-	-	-	-	-	-	-	-	-	-	-
	16:30		Middle	1.5	19.80	19.80	19.8	7.81	7.81	7.8	29.13	29.13	29.1	58.6	58.6	58.6	4.49	4.49	4.49
	-		Bottom	-	-	-	-	-	-	-	-	-	-	-	-	-	-	-	-
7/4/2012	-	Cloudy	Surface	-	-	-	-	-	-	-	-	-	-	-	-	-	-	-	-
	17:20		Middle	1.5	19.58	19.57	19.6	7.86	7.86	7.9	30.79	30.79	30.8	83.8	83.2	83.5	6.41	6.36	6.39
	-		Bottom	-	-	-	-	-	-	-	-	-	-	-	-	-	-	-	-
10/4/2012	-	Cloudy	Surface	-	-	-	-	-	-	-	-	-	-	-	-	-	-	-	-
	9:45		Middle	1.0	20.20	20.20	20.2	8.06	8.06	8.1	31.31	31.31	31.3	54.5	51.1	52.8	4.11	3.86	3.99
	-		Bottom	-	-	-	-	-	-	-	-	-	-	-	-	-	-	-	-
12/4/2012	11:13	Sunny	Surface	1.0	21.30	21.30	21.3	7.81	7.81	7.8	29.99	29.99	30.0	53.4	53.4	53.4	3.98	3.98	3.98
	11:14		Middle	2.0	21.20	21.20	21.2	7.82	7.82	7.8	30.00	30.00	30.0	53.7	53.7	53.7	4.00	4.00	4.00
	11:15		Bottom	3.0	21.20	21.20	21.2	7.82	7.82	7.8	30.05	30.50	30.3	53.2	53.2	53.2	3.97	3.97	3.97
14/4/2012	-	Fine	Surface	-	-	-	-	-	-	-	-	-	-	-	-	-	-	-	-
	12:29		Middle	1.5	22.30	22.30	22.3	8.08	8.08	8.1	31.25	31.25	31.3	47.1	46.1	46.6	3.42	3.35	3.39
	-		Bottom	-	-	-	-	-	-	-	-	-	-	-	-	-	-	-	-
16/4/2012	-	Cloudy	Surface	-	-	-	-	-	-	-	-	-	-	-	-	-	-	-	-
	13:45		Middle	1.5	22.80	22.80	22.8	8.18	8.18	8.2	31.03	31.03	31.0	70.1	70.2	70.2	5.00	5.01	5.01
	-		Bottom	-	-	-	-	-	-	-	-	-	-	-	-	-	-	-	-
18/4/2012	-	Cloudy	Surface	-	-	-	-	-	-	-	-	-	-	-	-	-	-	-	-
	16:51		Middle	1.5	22.30	22.30	22.3	8.24	8.24	8.2	32.27	32.27	32.3	57.2	57.1	57.2	4.12	4.11	4.12
	-		Bottom	-	-	-	-	-	-	-	-	-	-	-	-	-	-	-	-
20/4/2012	-	Rainy	Surface	-	-	-	-	-	-	-	-	-	-	-	-	-	-	-	-
	15:45		Middle	1.5	22.10	22.10	22.1	7.84	7.84	7.8	28.02	28.02	28.0	53.4	53.4	53.4	4.02	4.02	4.02
	-		Bottom	-	-	-	-	-	-	-	-	-	-	-	-	-	-	-	-
23/4/2012	-	Cloudy	Surface	-	-	-	-	-	-	-	-	-	-	-	-	-	-	-	-
	20:51		Middle	1.5	23.33	23.33	23.3	7.61	7.61	7.6	30.54	30.54	30.5	87.9	87.6	87.8	6.29	6.26	6.28
	-		Bottom	-	-	-	-	-	-	-	-	-	-	-	-	-	-	-	-
25/4/2012	-	Cloudy	Surface	-	-	-	-	-	-	-	-	-	-	-	-	-	-	-	-
	21:39		Middle	1.5	24.37	24.36	24.4	7.49	7.48	7.5	28.95	28.94	28.9	84.0	83.1	83.6	5.93	5.89	5.91
	-		Bottom	-	-	-	-	-	-	-	-	-	-	-	-	-	-	-	-
27/4/2012	-	Cloudy	Surface	-	-	-	-	-	-	-	-	-	-	-	-	-	-	-	-
	23:45		Middle	1.5	22.77	22.77	22.8	7.98	7.98	8.0	26.69	26.69	26.7	72.0	71.7	71.9	5.30	5.28	5.29
	-		Bottom	-	-	-	-	-	-	-	-	-	-	-	-	-	-	-	-

Remarks:
Single underline denotes exceedance over Action Level.
Double underline denotes exceedance over Limit Level.



**Water Monitoring Result at C7 - Windsor House
Mid-Flood Tide**

Date	Time	Weather Condition	Sampling Depth		Water Temperature			pH			Salinity		DO Saturation		DO				
					°C			-			ppt		%		mg/L				
			m	Value	Average	Value	Average	Value	Average	Value	Average	Value	Average	Value	Average				
28/3/2012	-	Cloudy	Surface	-	-	-	-	-	-	-	-	-	-	-	-	-	-	-	
	23:12		Middle	1.5	19.11	19.11	19.1	7.87	7.87	7.9	30.55	30.55	30.6	83.2	82.0	82.6	6.42	6.33	6.38
	-		Bottom	-	-	-	-	-	-	-	-	-	-	-	-	-	-	-	-
31/3/2012	-	Cloudy	Surface	-	-	-	-	-	-	-	-	-	-	-	-	-	-	-	-
	6:04		Middle	1.5	19.69	19.69	19.7	7.56	7.56	7.6	29.95	29.95	30.0	64.3	63.6	64.0	4.93	4.88	4.91
	-		Bottom	-	-	-	-	-	-	-	-	-	-	-	-	-	-	-	-
2/4/2012	-	Cloudy	Surface	-	-	-	-	-	-	-	-	-	-	-	-	-	-	-	-
	14:17		Middle	1.5	21.10	21.10	21.1	7.95	7.95	8.0	31.51	31.51	31.5	65.5	65.0	65.3	4.83	4.79	4.81
	-		Bottom	-	-	-	-	-	-	-	-	-	-	-	-	-	-	-	-
5/4/2012	-	Rainy	Surface	-	-	-	-	-	-	-	-	-	-	-	-	-	-	-	-
	16:29		Middle	1.5	20.10	20.10	20.1	7.75	7.75	7.8	26.87	26.87	26.9	44.2	44.2	44.2	3.41	3.41	3.41
	-		Bottom	-	-	-	-	-	-	-	-	-	-	-	-	-	-	-	-
7/4/2012	-	Cloudy	Surface	-	-	-	-	-	-	-	-	-	-	-	-	-	-	-	-
	17:11		Middle	1.5	19.60	19.60	19.6	7.78	7.78	7.8	30.87	30.87	30.9	81.9	81.9	81.9	6.25	6.25	6.25
	-		Bottom	-	-	-	-	-	-	-	-	-	-	-	-	-	-	-	-
10/4/2012	-	Cloudy	Surface	-	-	-	-	-	-	-	-	-	-	-	-	-	-	-	-
	9:50		Middle	1.5	21.90	21.90	21.9	8.18	8.18	8.2	31.37	31.37	31.4	69.3	68.3	68.8	5.11	5.02	5.07
	-		Bottom	-	-	-	-	-	-	-	-	-	-	-	-	-	-	-	-
12/4/2012	-	Sunny	Surface	-	-	-	-	-	-	-	-	-	-	-	-	-	-	-	-
	11:20		Middle	1.5	22.50	22.50	22.5	7.72	7.72	7.7	29.58	29.58	29.6	48.7	48.7	48.7	3.55	3.55	3.55
	-		Bottom	-	-	-	-	-	-	-	-	-	-	-	-	-	-	-	-
14/4/2012	-	Fine	Surface	-	-	-	-	-	-	-	-	-	-	-	-	-	-	-	-
	12:43		Middle	1.5	25.00	25.00	25.0	7.94	7.94	7.9	30.06	30.06	30.1	59.6	58.1	58.9	4.15	4.04	4.10
	-		Bottom	-	-	-	-	-	-	-	-	-	-	-	-	-	-	-	-
16/4/2012	-	Cloudy	Surface	-	-	-	-	-	-	-	-	-	-	-	-	-	-	-	-
	13:52		Middle	1.5	25.20	25.20	25.2	7.94	7.94	7.9	30.37	30.37	30.4	54.5	54.9	54.7	3.77	3.80	3.79
	-		Bottom	-	-	-	-	-	-	-	-	-	-	-	-	-	-	-	-
18/4/2012	-	Cloudy	Surface	-	-	-	-	-	-	-	-	-	-	-	-	-	-	-	-
	17:00		Middle	1.5	22.50	22.50	22.5	8.09	8.09	8.1	32.15	32.15	32.2	61.9	63.1	62.5	4.42	4.54	4.48
	-		Bottom	-	-	-	-	-	-	-	-	-	-	-	-	-	-	-	-
20/4/2012	-	Rainy	Surface	-	-	-	-	-	-	-	-	-	-	-	-	-	-	-	-
	15:40		Middle	1.5	22.00	22.00	22.0	7.71	7.71	7.7	24.09	24.09	24.1	72.7	72.7	72.7	5.53	5.53	5.53
	-		Bottom	-	-	-	-	-	-	-	-	-	-	-	-	-	-	-	-
23/4/2012	-	Cloudy	Surface	-	-	-	-	-	-	-	-	-	-	-	-	-	-	-	-
	20:44		Middle	1.5	23.30	23.30	23.3	7.69	7.69	7.7	30.28	30.28	30.3	83.9	83.3	83.6	6.01	5.97	5.99
	-		Bottom	-	-	-	-	-	-	-	-	-	-	-	-	-	-	-	-
25/4/2012	-	Cloudy	Surface	-	-	-	-	-	-	-	-	-	-	-	-	-	-	-	-
	21:31		Middle	1.5	24.32	24.32	24.3	7.54	7.54	7.5	29.00	29.00	29.0	75.1	74.7	74.9	5.32	5.30	5.31
	-		Bottom	-	-	-	-	-	-	-	-	-	-	-	-	-	-	-	-
27/4/2012	-	Cloudy	Surface	-	-	-	-	-	-	-	-	-	-	-	-	-	-	-	-
	23:35		Middle	1.5	22.70	22.70	22.7	7.88	7.88	7.9	26.93	26.93	26.9	64.4	64.4	64.4	4.75	4.75	4.75
	-		Bottom	-	-	-	-	-	-	-	-	-	-	-	-	-	-	-	-

Remarks:
Single underline denotes exceedance over Action Level.
Double underline denotes exceedance over Limit Level.



**Water Monitoring Result at Ex-WPCWA SE - South-eastern corners of ex-Public Cargo Works Area
Mid-Flood Tide**

Date	Time	Weather Condition	Sampling Depth		Water Temperature			pH			Salinity		DO Saturation			DO			
					°C			-			ppt		%			mg/L			
			m	Value	Average	Value	Average	Value	Average	Value	Average	Value	Average	Value	Average				
28/3/2012	-	Cloudy	Surface	-	-	-	-	-	-	-	-	-	-	-	-	-	-	-	
	22:52		Middle	1.5	19.32	19.32	19.3	7.82	7.82	7.8	31.59	31.52	31.6	80.7	82.3	81.5	6.83	6.96	6.90
	-		Bottom	-	-	-	-	-	-	-	-	-	-	-	-	-	-	-	-
31/3/2012	-	Cloudy	Surface	-	-	-	-	-	-	-	-	-	-	-	-	-	-	-	
	5:50		Middle	1.5	19.66	19.66	19.7	7.76	7.76	7.8	31.47	31.49	31.5	72.9	73.7	73.3	5.54	5.60	5.57
	-		Bottom	-	-	-	-	-	-	-	-	-	-	-	-	-	-	-	-
2/4/2012	16:32	Cloudy	Surface	1.0	19.60	19.60	19.6	8.06	8.06	8.1	32.17	32.17	32.2	67.4	66.0	66.7	5.11	5.01	5.06
	-		Middle	-	-	-	-	-	-	-	-	-	-	-	-	-	-	-	-
	16:34		Bottom	3.0	19.50	19.50	19.5	8.05	8.05	8.1	32.18	32.18	32.2	65.4	64.7	65.1	4.97	4.92	4.95
5/4/2012	-	Rainy	Surface	1.0	19.60	19.60	19.6	8.01	8.01	8.0	30.79	30.79	30.8	68.2	68.2	68.2	5.21	5.21	5.21
	16:40		Middle	2.0	19.60	19.60	19.6	7.92	7.92	7.9	30.90	30.90	30.9	67.4	67.4	67.4	5.14	5.14	5.14
	-		Bottom	3.0	19.60	19.60	19.6	7.89	7.89	7.9	30.19	30.19	30.2	67.0	67.0	67.0	5.11	5.11	5.11
7/4/2012	-	Cloudy	Surface	-	-	-	-	-	-	-	-	-	-	-	-	-	-	-	
	17:00		Middle	1.0	19.42	19.42	19.4	8.00	8.00	8.0	31.62	31.62	31.6	89.9	89.3	89.6	6.85	6.81	6.83
	-		Bottom	-	-	-	-	-	-	-	-	-	-	-	-	-	-	-	-
10/4/2012	-	Cloudy	Surface	-	-	-	-	-	-	-	-	-	-	-	-	-	-	-	
	9:35		Middle	1.5	20.30	20.30	20.3	8.13	8.13	8.1	31.82	31.82	31.8	69.1	68.8	69.0	5.18	5.16	5.17
	-		Bottom	-	-	-	-	-	-	-	-	-	-	-	-	-	-	-	-
12/4/2012	11:01	Sunny	Surface	1.0	21.30	21.30	21.3	8.00	8.00	8.0	30.11	30.11	30.1	78.6	78.6	78.6	5.85	5.86	5.86
	11:02		Middle	2.0	21.30	21.30	21.3	7.99	7.99	8.0	30.13	30.13	30.1	78.1	78.1	78.1	5.81	5.81	5.81
	11:03		Bottom	3.0	21.10	21.10	21.1	7.97	7.97	8.0	30.19	30.19	30.2	76.0	76.0	76.0	5.66	5.66	5.66
14/4/2012	-	Fine	Surface	-	-	-	-	-	-	-	-	-	-	-	-	-	-	-	
	12:14		Middle	1.5	22.30	22.30	22.3	8.15	8.15	8.2	31.40	31.40	31.4	70.7	69.5	70.1	5.06	5.04	5.05
	-		Bottom	-	-	-	-	-	-	-	-	-	-	-	-	-	-	-	-
16/4/2012	-	Cloudy	Surface	-	-	-	-	-	-	-	-	-	-	-	-	-	-	-	
	13:30		Middle	1.5	22.00	22.00	22.0	8.25	8.25	8.3	31.67	31.67	31.7	70.2	70.0	70.1	5.04	5.02	5.03
	-		Bottom	-	-	-	-	-	-	-	-	-	-	-	-	-	-	-	-
18/4/2012	-	Cloudy	Surface	-	-	-	-	-	-	-	-	-	-	-	-	-	-	-	
	15:59		Middle	1.5	22.40	22.40	22.4	8.19	8.19	8.2	32.85	32.85	32.9	72.4	72.1	72.3	5.19	5.17	5.18
	-		Bottom	-	-	-	-	-	-	-	-	-	-	-	-	-	-	-	-
20/4/2012	-	Rainy	Surface	-	-	-	-	-	-	-	-	-	-	-	-	-	-	-	
	15:55		Middle	1.5	22.10	22.10	22.1	7.90	7.90	7.9	29.85	29.85	29.9	65.6	65.6	65.6	4.82	4.82	4.82
	-		Bottom	-	-	-	-	-	-	-	-	-	-	-	-	-	-	-	-
23/4/2012	-	Cloudy	Surface	-	-	-	-	-	-	-	-	-	-	-	-	-	-	-	
	20:33		Middle	1.5	23.22	23.22	23.2	7.71	7.71	7.7	31.08	31.08	31.1	94.4	93.7	94.1	6.74	6.70	6.72
	-		Bottom	-	-	-	-	-	-	-	-	-	-	-	-	-	-	-	-
25/4/2012	-	Cloudy	Surface	-	-	-	-	-	-	-	-	-	-	-	-	-	-	-	
	21:18		Middle	1.0	24.24	24.24	24.2	7.58	7.57	7.6	29.25	29.25	29.3	95.1	95.1	95.1	6.75	6.75	6.75
	-		Bottom	-	-	-	-	-	-	-	-	-	-	-	-	-	-	-	-
27/4/2012	-	Cloudy	Surface	-	-	-	-	-	-	-	-	-	-	-	-	-	-	-	
	23:20		Middle	1.5	22.83	22.83	22.8	8.06	8.06	8.1	30.08	30.08	30.1	83.3	83.0	83.2	6.57	6.54	6.56
	-		Bottom	-	-	-	-	-	-	-	-	-	-	-	-	-	-	-	-

Remarks:
Single underline denotes exceedance over Action Level.
Double underline denotes exceedance over Limit Level.



**Water Monitoring Result at Ex-WPCWA SW - South-western corners of ex-Public Cargo Works Area
Mid-Flood Tide**

Date	Time	Weather Condition	Sampling Depth		Water Temperature			pH			Salinity		DO Saturation			DO			
					°C			-			ppt		%			mg/L			
			m	Value	Average	Value	Average	Value	Average	Value	Average	Value	Average	Value	Average				
28/3/2012	-	Cloudy	Surface	-	-	-	-	-	-	-	-	-	-	-	-	-	-	-	
	22:39		Middle	1.5	19.59	19.60	19.6	7.87	7.87	7.9	31.43	31.43	31.4	83.0	83.4	83.2	7.01	7.04	7.03
	-		Bottom	-	-	-	-	-	-	-	-	-	-	-	-	-	-	-	-
31/3/2012	-	Cloudy	Surface	-	-	-	-	-	-	-	-	-	-	-	-	-	-	-	
	5:44		Middle	1.5	20.11	20.11	20.1	7.78	7.78	7.8	31.33	31.33	31.3	74.6	74.3	74.5	5.63	5.61	5.62
	-		Bottom	-	-	-	-	-	-	-	-	-	-	-	-	-	-	-	-
2/4/2012	16:38	Cloudy	Surface	1.0	19.50	19.50	19.5	8.05	8.05	8.1	32.17	32.17	32.2	63.3	62.3	62.8	4.81	4.73	4.77
	-		Middle	-	-	-	-	-	-	-	-	-	-	-	-	-	-	-	-
	16:39		Bottom	3.0	19.40	19.40	19.4	8.03	8.03	8.0	32.18	32.18	32.2	61.6	61.1	61.4	4.69	4.65	4.67
5/4/2012	16:45	Rainy	Surface	1.0	19.70	19.70	19.7	7.84	7.84	7.8	30.31	30.31	30.3	70.1	70.1	70.1	5.37	5.37	5.37
	16:46		Middle	2.0	19.70	19.70	19.7	7.83	7.83	7.8	30.61	30.61	30.6	67.8	67.8	67.8	5.16	5.16	5.16
	16:47		Bottom	3.0	19.60	19.60	19.6	7.82	7.82	7.8	30.90	30.90	30.9	62.8	62.8	62.8	4.79	4.79	4.79
7/4/2012	-	Cloudy	Surface	-	-	-	-	-	-	-	-	-	-	-	-	-	-	-	
	16:54		Middle	1.0	19.43	19.43	19.4	8.02	8.02	8.0	31.63	31.63	31.6	90.1	90.1	90.1	6.87	6.87	6.87
	-		Bottom	-	-	-	-	-	-	-	-	-	-	-	-	-	-	-	-
10/4/2012	-	Cloudy	Surface	-	-	-	-	-	-	-	-	-	-	-	-	-	-	-	
	9:38		Middle	1.5	20.10	20.10	20.1	8.10	8.10	8.1	31.88	31.88	31.9	66.0	65.1	65.6	4.96	4.89	4.93
	-		Bottom	-	-	-	-	-	-	-	-	-	-	-	-	-	-	-	-
12/4/2012	11:05	Sunny	Surface	1.0	21.20	21.20	21.2	7.94	7.94	7.9	30.12	30.12	30.1	77.1	77.1	77.1	5.73	5.73	5.73
	11:06		Middle	2.0	21.20	21.20	21.2	7.93	7.93	7.9	30.13	30.13	30.1	76.9	76.9	76.9	5.73	5.73	5.73
	11:07		Bottom	3.0	21.10	21.10	21.1	7.93	7.93	7.9	30.18	30.18	30.2	73.1	73.1	73.1	5.42	5.42	5.42
14/4/2012	-	Fine	Surface	-	-	-	-	-	-	-	-	-	-	-	-	-	-	-	
	12:18		Middle	1.5	22.30	22.30	22.3	8.12	8.12	8.1	31.40	31.40	31.4	67.7	67.0	67.4	4.91	4.85	4.88
	-		Bottom	-	-	-	-	-	-	-	-	-	-	-	-	-	-	-	-
16/4/2012	-	Cloudy	Surface	-	-	-	-	-	-	-	-	-	-	-	-	-	-	-	
	13:35		Middle	1.5	23.00	23.00	23.0	8.20	8.20	8.2	31.63	31.63	31.6	70.5	70.0	70.3	5.04	5.01	5.03
	-		Bottom	-	-	-	-	-	-	-	-	-	-	-	-	-	-	-	-
18/4/2012	-	Cloudy	Surface	-	-	-	-	-	-	-	-	-	-	-	-	-	-	-	
	15:54		Middle	1.5	22.40	22.40	22.4	8.20	8.20	8.2	32.74	32.74	32.7	73.8	73.5	73.7	5.30	5.28	5.29
	-		Bottom	-	-	-	-	-	-	-	-	-	-	-	-	-	-	-	-
20/4/2012	15:56	Rainy	Surface	1.0	22.10	22.10	22.1	7.93	7.93	7.9	29.84	29.84	29.8	65.8	65.5	65.7	4.83	4.83	4.83
	15:57		Middle	2.0	22.10	22.10	22.1	7.83	7.83	7.8	29.86	29.86	29.9	65.6	65.6	65.6	4.82	4.82	4.82
	15:58		Bottom	3.0	22.10	22.10	22.1	7.81	7.81	7.8	30.13	30.13	30.1	64.5	64.5	64.5	4.73	4.73	4.73
23/4/2012	-	Cloudy	Surface	-	-	-	-	-	-	-	-	-	-	-	-	-	-	-	
	20:28		Middle	1.5	23.27	23.27	23.3	7.75	7.75	7.8	31.13	31.13	31.1	94.3	93.9	94.1	6.72	6.66	6.69
	-		Bottom	-	-	-	-	-	-	-	-	-	-	-	-	-	-	-	-
25/4/2012	-	Cloudy	Surface	-	-	-	-	-	-	-	-	-	-	-	-	-	-	-	
	21:13		Middle	1.0	24.29	24.29	24.3	7.50	7.50	7.5	29.22	29.22	29.2	93.0	92.8	92.9	6.58	6.57	6.58
	-		Bottom	-	-	-	-	-	-	-	-	-	-	-	-	-	-	-	-
27/4/2012	-	Cloudy	Surface	-	-	-	-	-	-	-	-	-	-	-	-	-	-	-	
	23:15		Middle	1.5	22.79	22.79	22.8	8.06	8.06	8.1	30.10	30.10	30.1	78.3	78.2	78.3	5.67	5.66	5.67
	-		Bottom	-	-	-	-	-	-	-	-	-	-	-	-	-	-	-	-

Remarks:
Single underline denotes exceedance over Action Level.
Double underline denotes exceedance over Limit Level.



**Water Monitoring Result at C6 - Excelsior Hotel
Mid-Ebb Tide**

Date	Time	Weather Condition	Sampling Depth		Water Temperature °C			pH			Salinity ppt			DO Saturation %			DO mg/L			
			m		Value		Average	Value		Average	Value		Average	Value		Average	Value		Average	
28/3/2012	-	Fine	Surface	-	-	-	-	-	-	-	-	-	-	-	-	-	-	-	-	
	13:22		Middle	2	18.60	18.60	18.6	8.14	8.14	8.1	31.71	31.71	31.7	73.7	74.7	74.2	5.71	5.80	5.76	
	-		Bottom	-	-	-	-	-	-	-	-	-	-	-	-	-	-	-	-	-
30/3/2012	-	Cloudy	Surface	-	-	-	-	-	-	-	-	-	-	-	-	-	-	-	-	-
	14:59		Middle	2	19.30	19.20	19.3	8.06	8.06	8.1	31.71	31.71	31.7	57.0	55.8	56.4	4.36	4.28	4.32	
	-		Bottom	-	-	-	-	-	-	-	-	-	-	-	-	-	-	-	-	-
2/4/2012	-	Cloudy	Surface	-	-	-	-	-	-	-	-	-	-	-	-	-	-	-	-	-
	22:25		Middle	1	20.60	20.59	20.6	8.08	8.08	8.1	31.05	31.05	31.1	79.9	79.6	79.8	5.98	5.97	5.98	
	-		Bottom	-	-	-	-	-	-	-	-	-	-	-	-	-	-	-	-	-
5/4/2012	12:30	Rainy	Surface	1	19.70	19.70	19.7	8.05	8.05	8.1	30.55	30.55	30.6	62.0	62.0	62.0	4.93	4.93	4.93	
	12:31		Middle	2	19.70	19.70	19.7	7.98	7.98	8.0	30.55	30.55	30.6	61.3	61.3	61.3	4.63	4.63	4.63	
	12:32		Bottom	3	19.70	19.70	19.7	7.94	7.94	7.9	30.36	30.36	30.4	56.6	56.6	56.6	4.32	4.32	4.32	
7/4/2012	-	Cloudy	Surface	-	-	-	-	-	-	-	-	-	-	-	-	-	-	-	-	-
	12:21		Middle	2	19.59	19.59	19.6	7.49	7.52	7.5	30.94	30.94	30.9	87.8	87.3	87.6	6.70	6.66	6.68	
	-		Bottom	-	-	-	-	-	-	-	-	-	-	-	-	-	-	-	-	-
10/4/2012	-	Fine	Surface	-	-	-	-	-	-	-	-	-	-	-	-	-	-	-	-	-
	15:35		Middle	2	20.40	20.40	20.4	8.05	8.05	8.1	31.53	31.53	31.5	71.0	71.0	71.0	5.41	5.41	5.41	
	-		Bottom	-	-	-	-	-	-	-	-	-	-	-	-	-	-	-	-	-
12/4/2012	15:30	Fine	Surface	1	21.30	21.30	21.3	7.88	7.88	7.9	30.16	30.16	30.2	52.7	52.7	52.7	3.92	3.92	3.92	
	15:31		Middle	2	21.30	21.30	21.3	7.88	7.88	7.9	30.15	30.15	30.2	53.1	53.1	53.1	3.94	3.94	3.94	
	15:32		Bottom	3	21.30	21.30	21.3	7.88	7.88	7.9	30.17	30.17	30.2	50.4	50.4	50.4	3.74	3.74	3.74	
14/4/2012	-	Cloudy	Surface	-	-	-	-	-	-	-	-	-	-	-	-	-	-	-	-	-
	20:06		Middle	1	23.26	23.29	23.3	7.58	7.58	7.6	29.82	29.82	29.8	88.3	88.2	88.3	6.33	6.32	6.33	
	-		Bottom	-	-	-	-	-	-	-	-	-	-	-	-	-	-	-	-	-
16/4/2012	-	Amber rainstorm	Surface	-	-	-	-	-	-	-	-	-	-	-	-	-	-	-	-	-
	-		Middle	-	-	-	-	-	-	-	-	-	-	-	-	-	-	-	-	-
	-		Bottom	-	-	-	-	-	-	-	-	-	-	-	-	-	-	-	-	-
18/4/2012	-	Cloudy	Surface	-	-	-	-	-	-	-	-	-	-	-	-	-	-	-	-	-
	12:49		Middle	2	22.30	22.30	22.3	8.22	8.22	8.2	32.32	32.32	32.3	51.4	50.7	51.1	3.71	3.66	3.69	
	-		Bottom	-	-	-	-	-	-	-	-	-	-	-	-	-	-	-	-	-
20/4/2012	-	Amber Rainstorm	Surface	-	-	-	-	-	-	-	-	-	-	-	-	-	-	-	-	-
	-		Middle	-	-	-	-	-	-	-	-	-	-	-	-	-	-	-	-	-
	-		Bottom	-	-	-	-	-	-	-	-	-	-	-	-	-	-	-	-	-
23/4/2012	13:45	Cloudy	Surface	1	22.90	22.90	22.9	7.87	7.87	7.9	30.32	30.32	30.3	50.6	50.6	50.6	3.66	3.66	3.66	
	13:46		Middle	2	22.90	22.90	22.9	7.74	7.74	7.7	30.29	30.29	30.3	50.3	50.3	50.3	3.63	3.63	3.63	
	13:47		Bottom	3	22.90	22.90	22.9	7.73	7.73	7.7	30.28	30.28	30.3	50.4	50.4	50.4	3.64	3.64	3.64	
25/4/2012	-	Fine	Surface	-	-	-	-	-	-	-	-	-	-	-	-	-	-	-	-	-
	13:33		Middle	2	23.40	23.40	23.4	8.24	8.24	8.2	30.23	30.23	30.2	42.1	41.2	41.7	3.01	2.95	2.98	
	-		Bottom	-	-	-	-	-	-	-	-	-	-	-	-	-	-	-	-	-
27/4/2012	-	Amber Rainstorm	Surface	-	-	-	-	-	-	-	-	-	-	-	-	-	-	-	-	-
	-		Middle	-	-	-	-	-	-	-	-	-	-	-	-	-	-	-	-	-
	-		Bottom	-	-	-	-	-	-	-	-	-	-	-	-	-	-	-	-	-

Remarks:
Single underline denotes exceedance over Action Level.
Double underline denotes exceedance over Limit Level.



**Water Monitoring Result at C7 - Windsor House
Mid-Ebb Tide**

Date	Time	Weater Condition	Sampling Depth	Water Temperature				pH			Salinity			DO Saturation			DO	
				m	°C		-		ppt		%		mg/L					
					Value	Average	Value	Average	Value	Average	Value	Average	Value	Value				
28/3/2012	-	Fine	Surface	-	-	-	-	-	-	-	-	-	-	-	-	-	-	-
	13:40		Middle	2	19.60	19.60	19.6	8.07	8.07	8.1	31.59	31.59	31.6	80.4	80.3	80.4	6.09	6.08
	-		Bottom	-	-	-	-	-	-	-	-	-	-	-	-	-	-	-
30/3/2012	-	Cloudy	Surface	-	-	-	-	-	-	-	-	-	-	-	-	-	-	-
	15:10		Middle	2	20.50	20.50	20.5	7.99	7.99	8.0	31.49	31.49	31.5	76.4	77.5	77.0	5.69	5.77
	-		Bottom	-	-	-	-	-	-	-	-	-	-	-	-	-	-	-
2/4/2012	-	Cloudy	Surface	-	-	-	-	-	-	-	-	-	-	-	-	-	-	-
	22:31		Middle	2	20.18	20.18	20.2	7.87	7.87	7.9	30.22	30.22	30.2	76.0	75.7	75.9	5.73	5.71
	-		Bottom	-	-	-	-	-	-	-	-	-	-	-	-	-	-	-
5/4/2012	-	Rainy	Surface	-	-	-	-	-	-	-	-	-	-	-	-	-	-	-
	12:40		Middle	2	20.30	20.30	20.3	7.92	7.92	7.9	29.72	29.72	29.7	60.6	60.6	60.6	4.61	4.61
	-		Bottom	-	-	-	-	-	-	-	-	-	-	-	-	-	-	-
7/4/2012	-	Cloudy	Surface	-	-	-	-	-	-	-	-	-	-	-	-	-	-	-
	12:10		Middle	2	19.80	19.80	19.8	7.85	7.85	7.9	30.44	30.44	30.4	91.6	91.7	91.7	6.98	6.99
	-		Bottom	-	-	-	-	-	-	-	-	-	-	-	-	-	-	-
10/4/2012	-	Fine	Surface	-	-	-	-	-	-	-	-	-	-	-	-	-	-	-
	15:45		Middle	2	22.10	22.10	22.1	8.16	8.16	8.2	31.34	31.34	31.3	66.0	65.9	66.0	4.76	4.75
	-		Bottom	-	-	-	-	-	-	-	-	-	-	-	-	-	-	-
12/4/2012	-	Fine	Surface	-	-	-	-	-	-	-	-	-	-	-	-	-	-	-
	15:25		Middle	2	24.20	24.20	24.2	7.82	7.82	7.8	29.47	29.47	29.5	70.7	70.7	70.7	4.99	4.99
	-		Bottom	-	-	-	-	-	-	-	-	-	-	-	-	-	-	-
14/4/2012	-	Cloudy	Surface	-	-	-	-	-	-	-	-	-	-	-	-	-	-	-
	19:58		Middle	1	23.91	23.91	23.9	7.59	7.59	7.6	29.47	29.48	29.5	81.3	81.5	81.4	5.81	5.83
	-		Bottom	-	-	-	-	-	-	-	-	-	-	-	-	-	-	-
16/4/2012	-	Amber rainstorm	Surface	-	-	-	-	-	-	-	-	-	-	-	-	-	-	-
	-		Middle	-	-	-	-	-	-	-	-	-	-	-	-	-	-	-
	-		Bottom	-	-	-	-	-	-	-	-	-	-	-	-	-	-	-
18/4/2012	-	Cloudy	Surface	-	-	-	-	-	-	-	-	-	-	-	-	-	-	-
	12:55		Middle	2	22.70	22.70	22.7	8.13	8.13	8.1	31.51	31.51	31.5	71.7	71.8	71.8	5.15	5.15
	-		Bottom	-	-	-	-	-	-	-	-	-	-	-	-	-	-	-
20/4/2012	-	Amber Rainstorm	Surface	-	-	-	-	-	-	-	-	-	-	-	-	-	-	-
	-		Middle	-	-	-	-	-	-	-	-	-	-	-	-	-	-	-
	-		Bottom	-	-	-	-	-	-	-	-	-	-	-	-	-	-	-
23/4/2012	-	Cloudy	Surface	-	-	-	-	-	-	-	-	-	-	-	-	-	-	-
	13:55		Middle	1	25.00	25.00	25.0	7.72	7.72	7.7	29.79	29.79	29.8	60.8	60.8	60.8	4.28	4.28
	-		Bottom	-	-	-	-	-	-	-	-	-	-	-	-	-	-	-
25/4/2012	-	Fine	Surface	-	-	-	-	-	-	-	-	-	-	-	-	-	-	-
	13:45		Middle	2	25.00	25.00	25.0	8.03	8.03	8.0	29.00	29.00	29.0	60.7	60.4	60.6	4.18	4.16
	-		Bottom	-	-	-	-	-	-	-	-	-	-	-	-	-	-	-
27/4/2012	-	Amber Rainstorm	Surface	-	-	-	-	-	-	-	-	-	-	-	-	-	-	-
	-		Middle	-	-	-	-	-	-	-	-	-	-	-	-	-	-	-
	-		Bottom	-	-	-	-	-	-	-	-	-	-	-	-	-	-	-

Remarks:
Single underline denotes exceedance over Action Level.
Double underline denotes exceedance over Limit Level.



**Water Monitoring Result at Ex-WPCWA SE - South-eastern corners of ex-Public Cargo Works Area
Mid-Ebb Tide**

Date	Time	Weather Condition	Sampling Depth		Water Temperature			pH			Salinity			DO Saturation			DO		
					°C			-			ppt			%			mg/L		
			m	Value	Average	Value	Average	Value	Average	Value	Average	Value	Average	Value	Average	Value	Average		
28/3/2012	-	Fine	Surface	-	-	-	-	-	-	-	-	-	-	-	-	-	-	-	-
	13:12		Middle	1.5	18.50	18.50	18.5	8.10	8.10	8.1	32.13	32.13	32.1	72.2	72.5	72.4	5.59	5.62	5.61
	-		Bottom	-	-	-	-	-	-	-	-	-	-	-	-	-	-	-	-
30/3/2012	-	Cloudy	Surface	1.0	19.20	19.20	19.2	8.07	8.07	8.1	32.07	32.07	32.1	71.1	71.6	71.4	5.44	5.48	5.46
	14:40		Middle	2.0	19.10	19.10	19.1	8.09	8.09	8.1	32.07	32.06	32.1	70.0	69.4	69.7	5.35	5.31	5.33
	-		Bottom	3.0	19.10	19.10	19.1	7.94	7.93	7.9	32.03	32.03	32.0	64.9	64.5	64.7	4.97	4.93	4.95
2/4/2012	-	Cloudy	Surface	-	-	-	-	-	-	-	-	-	-	-	-	-	-	-	-
	21:46		Middle	1.0	19.81	19.81	19.8	7.96	7.96	8.0	31.34	31.37	31.4	80.4	80.6	80.5	6.12	6.13	6.13
	-		Bottom	-	-	-	-	-	-	-	-	-	-	-	-	-	-	-	-
5/4/2012	12:20	Rainy	Surface	1.0	19.70	19.70	19.7	8.02	8.02	8.0	30.95	30.95	31.0	67.1	67.1	67.1	5.12	5.12	5.12
	12:21		Middle	2.5	19.70	19.70	19.7	7.94	7.94	7.9	30.94	30.94	30.9	67.0	67.0	67.0	5.10	5.10	5.10
	12:22		Bottom	4.0	19.50	19.50	19.5	7.92	7.92	7.9	31.10	31.10	31.1	65.6	65.6	65.6	5.02	5.02	5.02
7/4/2012	-	Cloudy	Surface	-	-	-	-	-	-	-	-	-	-	-	-	-	-	-	-
	12:00		Middle	1.0	19.72	19.72	19.7	7.63	7.63	7.6	31.46	31.46	31.5	99.1	99.1	99.1	7.52	7.52	7.52
	-		Bottom	-	-	-	-	-	-	-	-	-	-	-	-	-	-	-	-
10/4/2012	-	Fine	Surface	-	-	-	-	-	-	-	-	-	-	-	-	-	-	-	-
	15:30		Middle	1.5	20.70	20.70	20.7	8.20	8.20	8.2	31.95	31.95	32.0	76.8	76.8	76.8	5.70	5.70	5.70
	-		Bottom	-	-	-	-	-	-	-	-	-	-	-	-	-	-	-	-
12/4/2012	15:40	Fine	Surface	1.0	21.20	21.20	21.2	7.88	7.88	7.9	30.43	30.43	30.4	65.6	65.6	65.6	4.88	4.88	4.88
	15:41		Middle	2.0	21.10	21.10	21.1	7.89	7.89	7.9	30.43	30.43	30.4	66.6	66.6	66.6	4.96	4.96	4.96
	15:42		Bottom	3.0	21.00	21.00	21.0	7.88	7.88	7.9	30.53	30.53	30.5	62.9	62.9	62.9	4.70	4.70	4.70
14/4/2012	-	Cloudy	Surface	-	-	-	-	-	-	-	-	-	-	-	-	-	-	-	-
	19:47		Middle	1.0	22.99	22.99	23.0	7.68	7.68	7.7	30.60	30.60	30.6	94.6	94.5	94.6	6.79	6.79	6.79
	-		Bottom	-	-	-	-	-	-	-	-	-	-	-	-	-	-	-	-
16/4/2012	-	Amber rainstorm	Surface	-	-	-	-	-	-	-	-	-	-	-	-	-	-	-	-
	-		Middle	-	-	-	-	-	-	-	-	-	-	-	-	-	-	-	-
	-		Bottom	-	-	-	-	-	-	-	-	-	-	-	-	-	-	-	-
18/4/2012	-	Cloudy	Surface	-	-	-	-	-	-	-	-	-	-	-	-	-	-	-	-
	12:22		Middle	1.5	22.20	22.20	22.2	8.38	8.38	8.4	32.98	32.98	33.0	67.4	67.8	67.6	4.83	4.88	4.86
	-		Bottom	-	-	-	-	-	-	-	-	-	-	-	-	-	-	-	-
20/4/2012	-	Amber Rainstorm	Surface	-	-	-	-	-	-	-	-	-	-	-	-	-	-	-	-
	-		Middle	-	-	-	-	-	-	-	-	-	-	-	-	-	-	-	-
	-		Bottom	-	-	-	-	-	-	-	-	-	-	-	-	-	-	-	-
23/4/2012	13:35	Cloudy	Surface	1.0	22.70	22.70	22.7	7.93	7.93	7.9	30.72	30.72	30.7	58.4	58.4	58.4	4.22	4.22	4.22
	13:36		Middle	2.5	22.70	22.70	22.7	7.81	7.81	7.8	30.75	30.75	30.8	58.1	58.1	58.1	4.20	4.20	4.20
	13:37		Bottom	4.0	22.60	22.60	22.6	7.78	7.78	7.8	30.65	30.65	30.7	58.0	58.0	58.0	4.20	4.20	4.20
25/4/2012	-	Fine	Surface	-	-	-	-	-	-	-	-	-	-	-	-	-	-	-	-
	14:45		Middle	1.5	23.70	23.70	23.7	8.12	8.12	8.1	30.37	30.37	30.4	63.2	63.9	63.6	4.50	4.55	4.53
	-		Bottom	-	-	-	-	-	-	-	-	-	-	-	-	-	-	-	-
27/4/2012	-	Amber Rainstorm	Surface	-	-	-	-	-	-	-	-	-	-	-	-	-	-	-	-
	-		Middle	-	-	-	-	-	-	-	-	-	-	-	-	-	-	-	-
	-		Bottom	-	-	-	-	-	-	-	-	-	-	-	-	-	-	-	-

Remarks:
Single underline denotes exceedance over Action Level.
Double underline denotes exceedance over Limit Level.

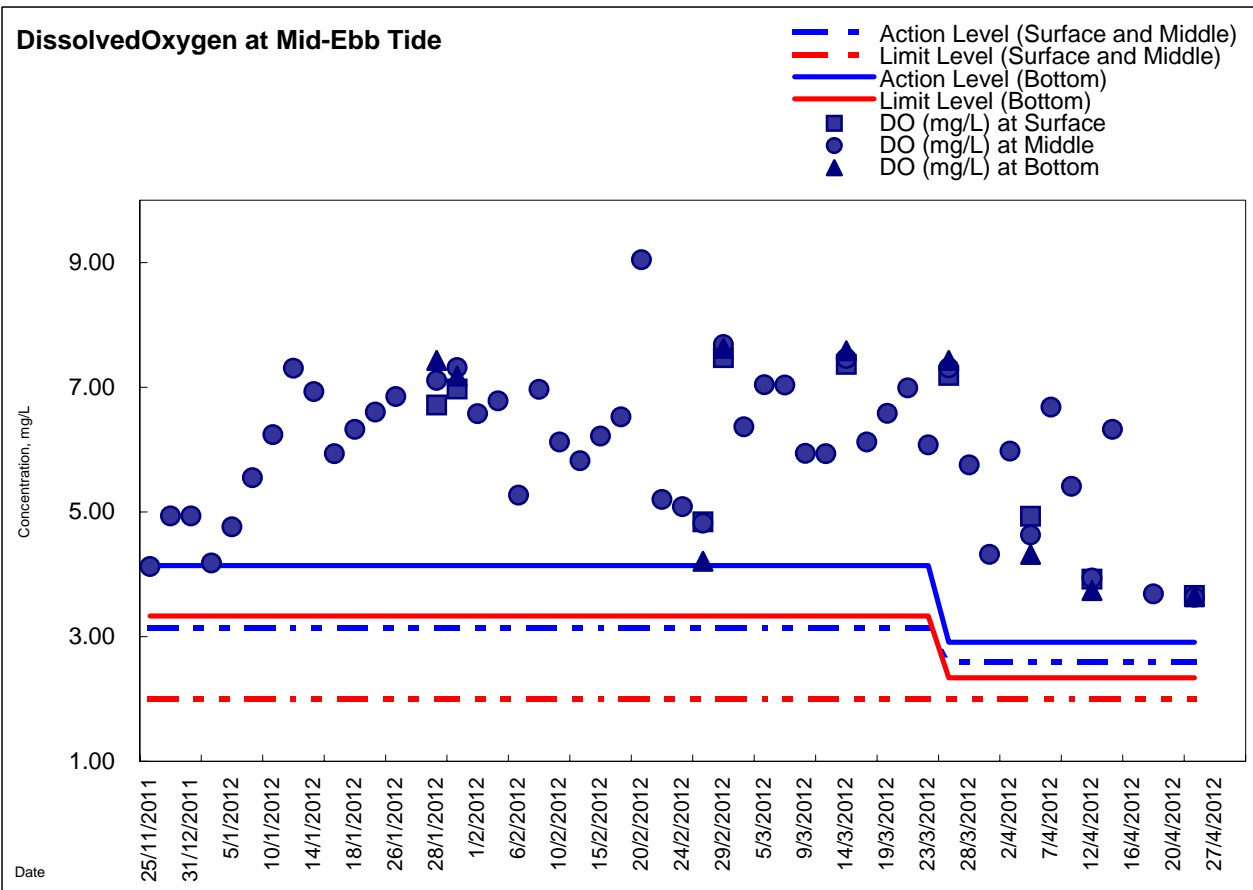
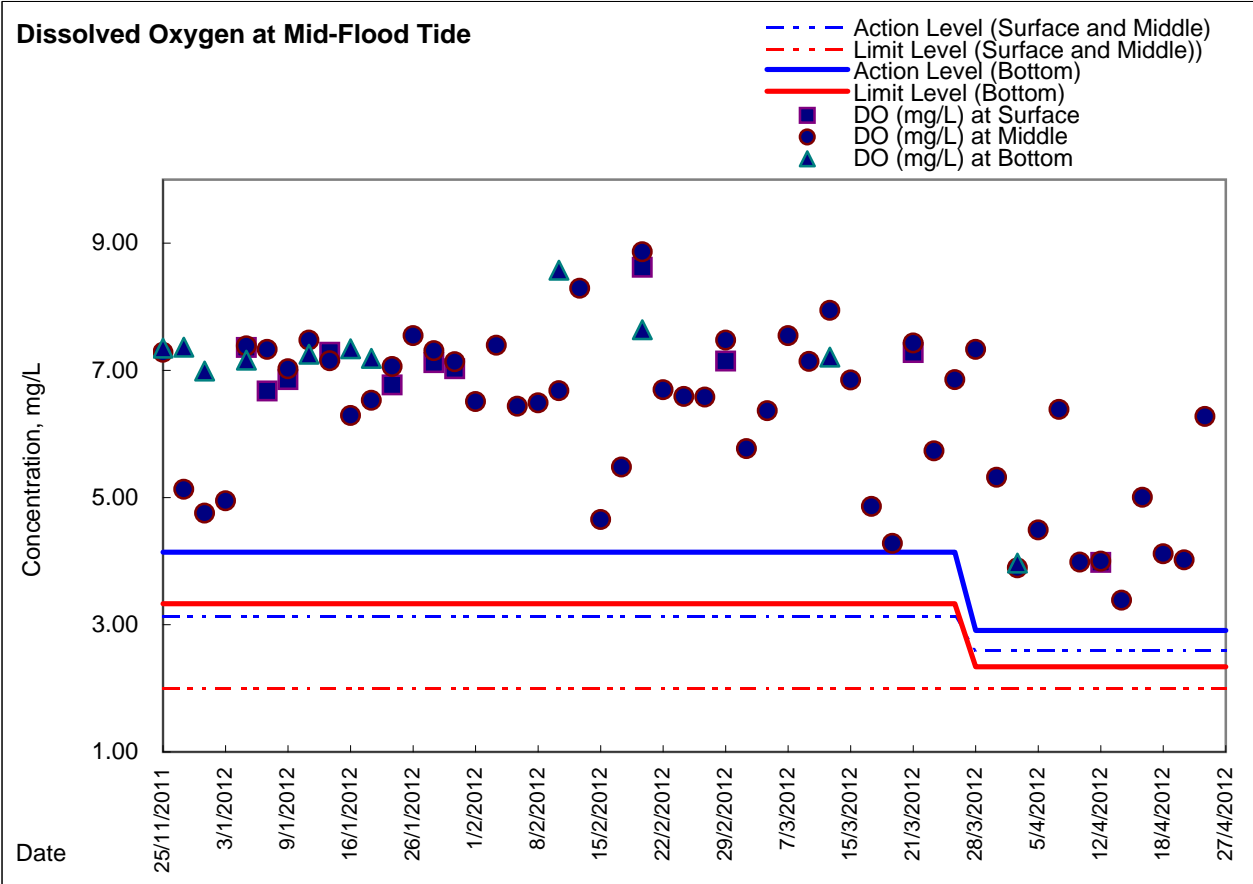


**Water Monitoring Result at Ex-WPCWA SW - South-western corners of ex-Public Cargo Works Area
Mid-Ebb Tide**

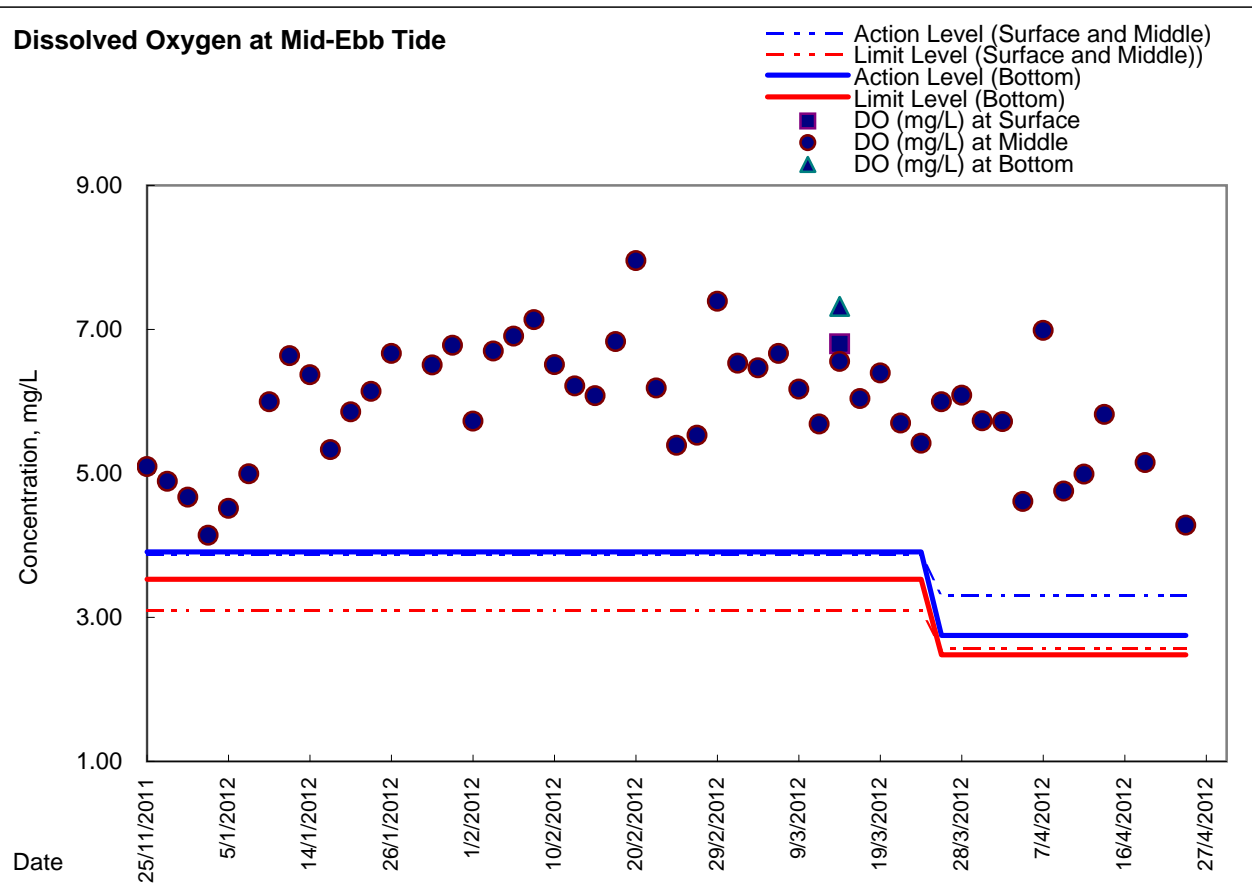
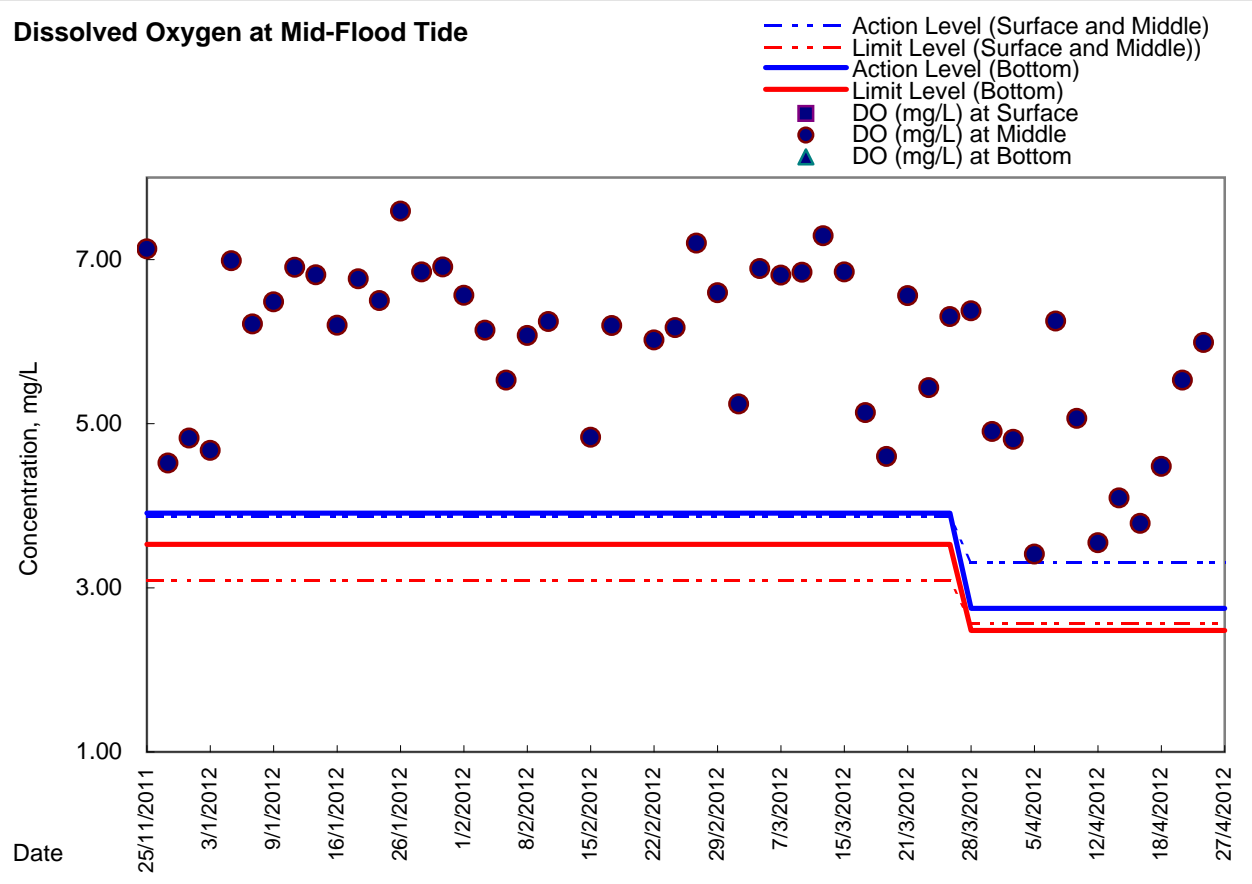
Date	Time	Weather Condition	Sampling Depth		Water Temperature			pH			Salinity			DO Saturation			DO		
					°C			-			ppt			%			mg/L		
			m	Value	Average	Value	Average	Value	Average	Value	Average	Value	Average	Value	Average	Value	Average		
28/3/2012	-	Fine	Surface	-	-	-	-	-	-	-	-	-	-	-	-	-	-	-	-
	13:17		Middle	1.5	18.70	18.70	18.7	8.13	8.13	8.1	32.17	32.17	32.2	78.4	77.8	78.1	6.07	6.02	6.05
	-		Bottom	-	-	-	-	-	-	-	-	-	-	-	-	-	-	-	-
30/3/2012	-	Cloudy	Surface	1.0	19.20	19.20	19.2	8.01	8.01	8.0	32.10	32.09	32.1	68.6	68.1	68.4	5.25	5.21	5.23
	14:47		Middle	2.0	19.10	19.10	19.1	8.01	8.01	8.0	32.06	32.07	32.1	66.0	64.7	65.4	5.05	4.95	5.00
	-		Bottom	3.0	19.00	19.00	19.0	7.96	7.96	8.0	31.66	31.66	31.7	56.6	56.9	56.8	4.34	4.37	4.36
2/4/2012	-	Cloudy	Surface	-	-	-	-	-	-	-	-	-	-	-	-	-	-	-	-
	21:38		Middle	1.0	19.78	19.78	19.8	8.10	8.10	8.1	31.44	31.44	31.4	81.3	80.8	81.1	6.18	6.14	6.16
	-		Bottom	-	-	-	-	-	-	-	-	-	-	-	-	-	-	-	-
5/4/2012	12:25	Rainy	Surface	1.0	19.70	19.70	19.7	7.83	7.83	7.8	30.93	30.93	30.9	64.7	64.7	64.7	4.93	4.93	4.93
	12:26		Middle	2.0	19.70	19.70	19.7	7.84	7.84	7.8	30.87	30.97	30.9	66.6	66.6	66.6	5.08	5.08	5.08
	12:27		Bottom	3.0	19.50	19.50	19.5	7.87	7.87	7.9	31.14	31.14	31.1	65.9	65.9	65.9	5.04	5.04	5.04
7/4/2012	-	Cloudy	Surface	-	-	-	-	-	-	-	-	-	-	-	-	-	-	-	-
	11:54		Middle	1.0	19.61	19.61	19.6	7.79	7.79	7.8	31.47	31.47	31.5	94.5	94.3	94.4	7.17	7.15	7.16
	-		Bottom	-	-	-	-	-	-	-	-	-	-	-	-	-	-	-	-
10/4/2012	-	Fine	Surface	-	-	-	-	-	-	-	-	-	-	-	-	-	-	-	-
	15:25		Middle	1.5	20.60	20.60	20.6	8.19	8.19	8.2	32.07	32.07	32.1	76.2	76.2	76.2	5.65	5.65	5.65
	-		Bottom	-	-	-	-	-	-	-	-	-	-	-	-	-	-	-	-
12/4/2012	15:44	Fine	Surface	1.0	21.40	21.40	21.4	7.88	7.88	7.9	30.36	30.36	30.4	69.3	69.3	69.3	8.14	5.14	6.64
	15:45		Middle	2.0	21.30	21.30	21.3	7.89	7.89	7.9	30.36	30.36	30.4	68.8	68.8	68.8	5.11	5.11	5.11
	15:46		Bottom	3.0	21.00	21.00	21.0	7.88	7.88	7.9	30.62	30.62	30.6	59.4	59.4	59.4	4.53	4.53	4.53
14/4/2012	-	Cloudy	Surface	-	-	-	-	-	-	-	-	-	-	-	-	-	-	-	-
	19:40		Middle	1.0	23.54	23.54	23.5	7.59	7.59	7.6	30.74	30.74	30.7	91.9	92.0	92.0	6.54	6.54	6.54
	-		Bottom	-	-	-	-	-	-	-	-	-	-	-	-	-	-	-	-
16/4/2012	-	Amber rainstorm	Surface	-	-	-	-	-	-	-	-	-	-	-	-	-	-	-	-
	-		Middle	-	-	-	-	-	-	-	-	-	-	-	-	-	-	-	-
	-		Bottom	-	-	-	-	-	-	-	-	-	-	-	-	-	-	-	-
18/4/2012	-	Cloudy	Surface	-	-	-	-	-	-	-	-	-	-	-	-	-	-	-	-
	12:25		Middle	1.5	22.20	22.20	22.2	8.24	8.24	8.2	32.97	32.97	33.0	65.1	64.1	64.6	4.69	4.62	4.66
	-		Bottom	-	-	-	-	-	-	-	-	-	-	-	-	-	-	-	-
20/4/2012	-	Amber Rainstorm	Surface	-	-	-	-	-	-	-	-	-	-	-	-	-	-	-	-
	-		Middle	-	-	-	-	-	-	-	-	-	-	-	-	-	-	-	-
	-		Bottom	-	-	-	-	-	-	-	-	-	-	-	-	-	-	-	-
23/4/2012	13:40	Cloudy	Surface	1.0	22.80	22.80	22.8	7.77	7.77	7.8	30.71	30.71	30.7	62.6	62.6	62.6	4.51	4.51	4.51
	13:41		Middle	2.0	22.80	22.80	22.8	7.76	7.76	7.8	30.75	30.75	30.8	57.5	57.5	57.5	4.15	4.15	4.15
	13:42		Bottom	3.0	22.70	22.70	22.7	7.75	7.75	7.8	30.76	30.76	30.8	58.0	58.0	58.0	4.20	4.20	4.20
25/4/2012	-	Fine	Surface	-	-	-	-	-	-	-	-	-	-	-	-	-	-	-	-
	14:49		Middle	1.5	23.50	23.50	23.5	8.10	8.10	8.1	30.19	30.19	30.2	63.3	63.1	63.2	4.53	4.51	4.52
	-		Bottom	-	-	-	-	-	-	-	-	-	-	-	-	-	-	-	-
27/4/2012	-	Amber Rainstorm	Surface	-	-	-	-	-	-	-	-	-	-	-	-	-	-	-	-
	-		Middle	-	-	-	-	-	-	-	-	-	-	-	-	-	-	-	-
	-		Bottom	-	-	-	-	-	-	-	-	-	-	-	-	-	-	-	-

Remarks:
Single underline denotes exceedance over Action Level.
Double underline denotes exceedance over Limit Level.

Graphic Presentation of Enhanced Water Monitoring Results (DO) at C6 - Excelsior Hotel

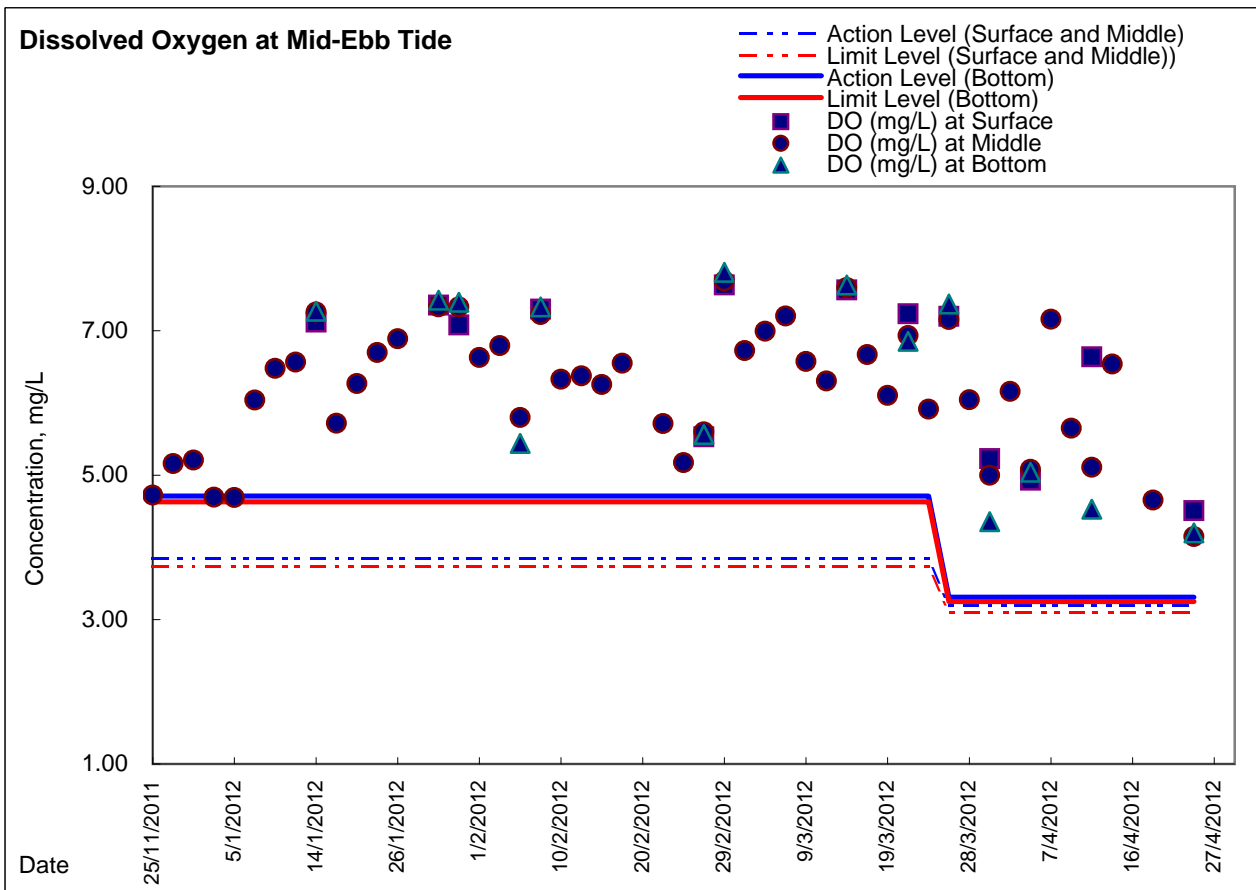
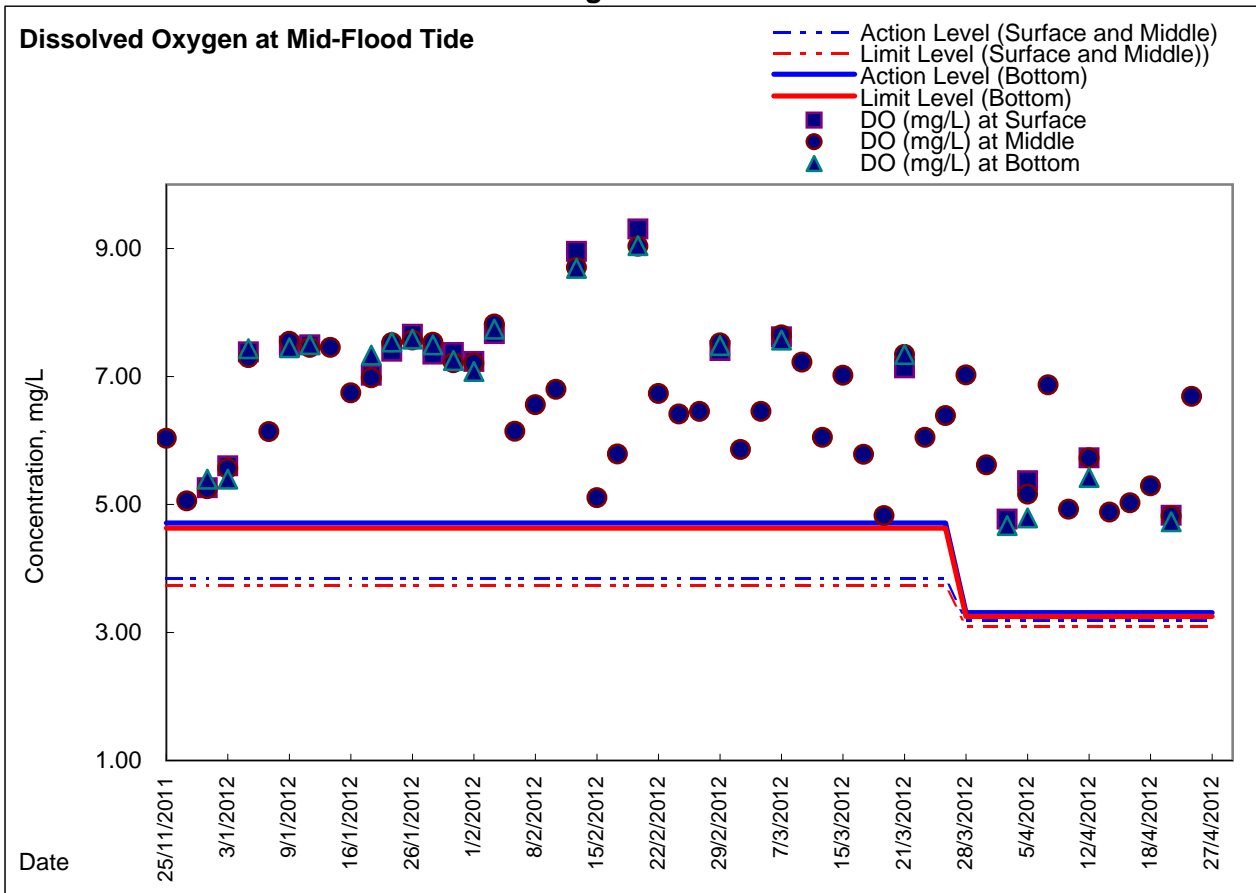


Graphic Presentation of Enhanced Water Monitoring Results (DO) at C7 - Windsor House





Graphic Presentation of Enhanced Water Monitoring Results (DO) at Ex-WPCWA SW - South-western corners of ex-Public Cargo Works Area



**Graphic Presentation of Enhanced Water Monitoring Results (DO) at Ex-WPCWA SE
- South-eastern corners of ex-Public Cargo Works Area**

